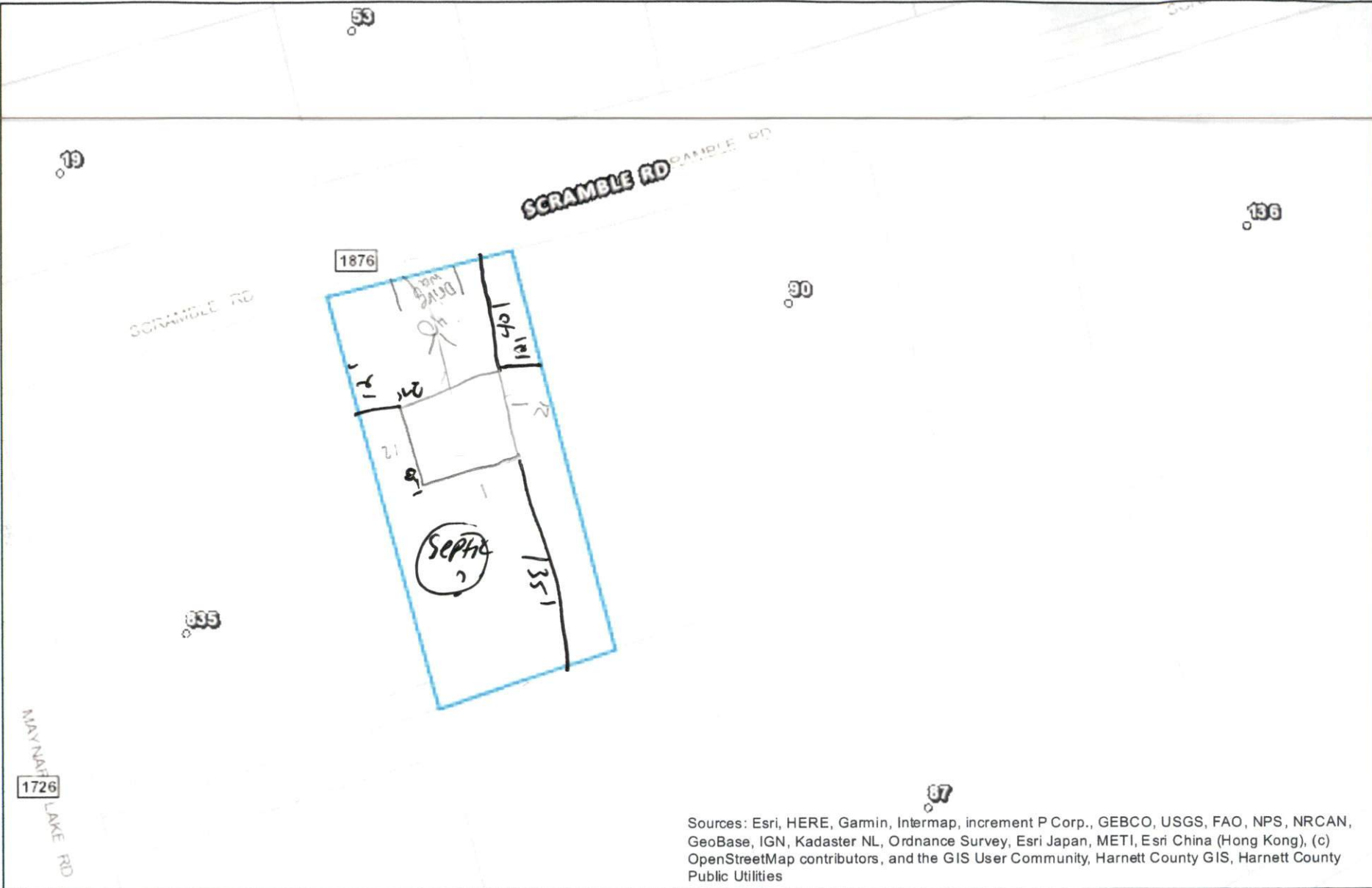


Harnett GIS













NOT FOR LEGAL USE



Sources: Esri, HERE, Garmin, Intermap, increment P Corp., GEBCO, USGS, FAO, NPS, NRCAN, GeoBase, IGN, Kadaster NL, Ordnance Survey, Esri Japan, METI, Esri China (Hong Kong), (c) OpenStreetMap contributors, and the GIS User Community, Harnett County GIS, Harnett County Public Utilities



GIS/E-911 Addressing
May 2, 2022

- | | | |
|---|--|---|
|  Surrounding County Boundaries | MajorRoads | Mile_Markers |
|  City Limits |  Interstate |  Mile_Markers |
|  Address Numbers |  NC |  Railroad |
|  Airport |  US |  Parcels |
| |  Roads |  CapeFearRiver |

