

Harnett GIS

NOT FOR LEGAL USE .




Harnett County GIS, Harnett County Public Utilities



GIS/E-911 Addressing

May 27, 2022

- | | | |
|---|--|---|
|  Surrounding County Boundaries | MajorRoads | Mile_Markers |
|  City Limits |  Interstate |  Mile_Markers |
|  Address Numbers |  NC |  Railroad |
|  Airport |  US |  Parcels |
| |  Roads |  CapeFearRiver |



1 inch = 94 feet

Harnett GIS

NOT FOR LEGAL USE



Harnett County GIS, Harnett County Public Utilities



GIS/E-911 Addressing

May 27, 2022



Surrounding County Boundaries



City Limits



Airport

MajorRoads



Interstate

NC

US

Roads

Mile_Markers



Mile_Markers


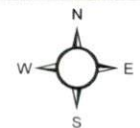
Railroad



Parcels



CapeFearRiver



1 inch = 752 feet