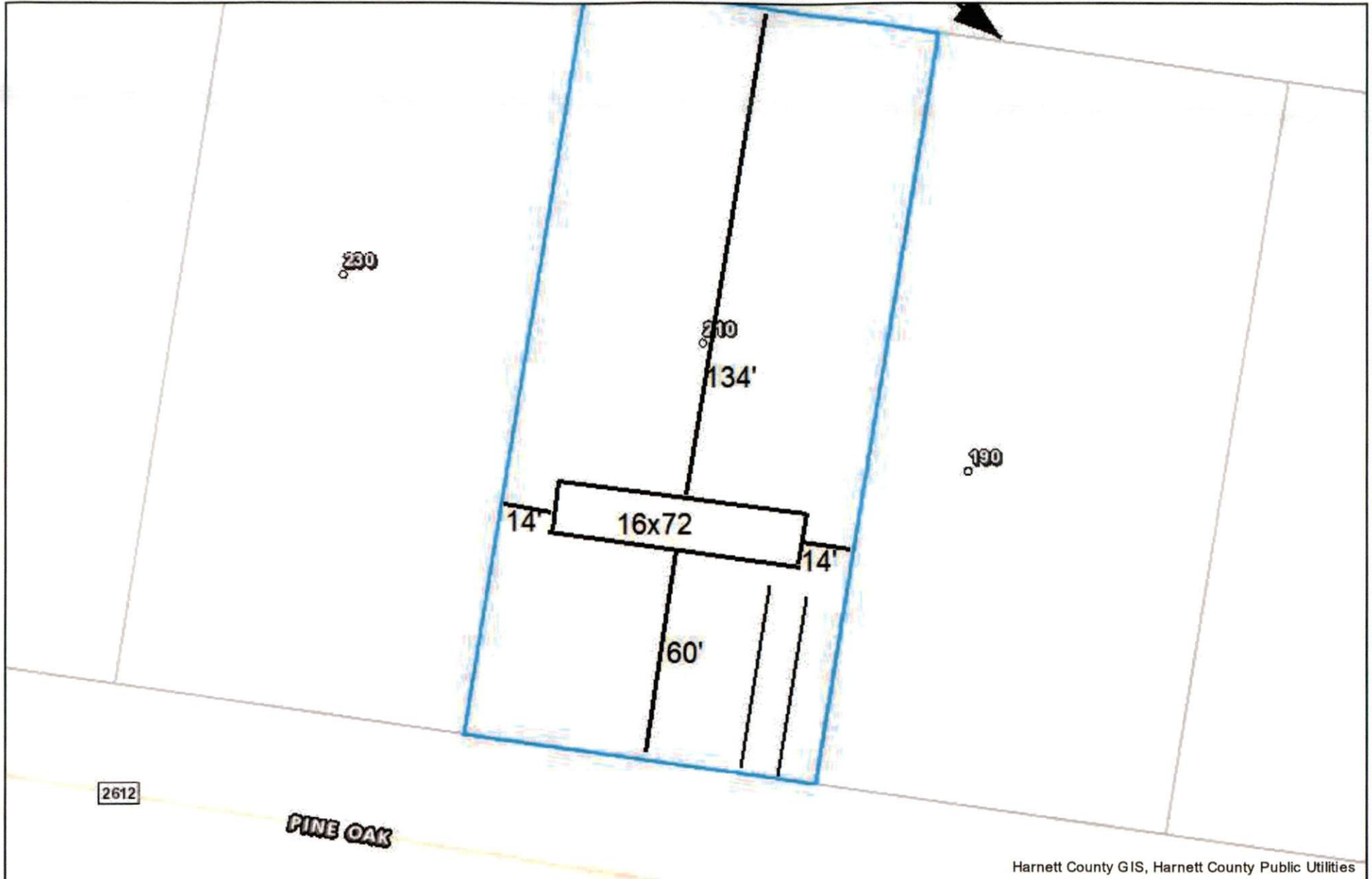


Christiansen

Harnett GIS

9563-98-8790

NOT FOR LEGAL USE

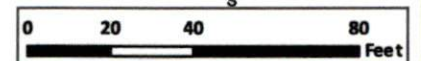
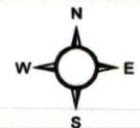


Harnett County GIS, Harnett County Public Utilities



GIS/E-911 Addressing  
April 19, 2022

- |                               |                   |                     |
|-------------------------------|-------------------|---------------------|
| Surrounding County Boundaries | <b>MajorRoads</b> | Roads               |
| City Limits                   | Interstate        | <b>Mile_Markers</b> |
| Address Numbers               | NC                | Mile_Markers        |
| Airport                       | US                | Railroad            |



1 inch = 47 feet