

Troy Brooks
 Jillene Brooks
 Deed Book 3757, Page 202
 Map Number 2005-27

Jerry Bradley
 Jane Bradley
 Deed Book 719, Page 236

Run of Branch is the Property Line

30' Stream Buffer
 per Map Number 2007-40

0.903 Ac. (11)

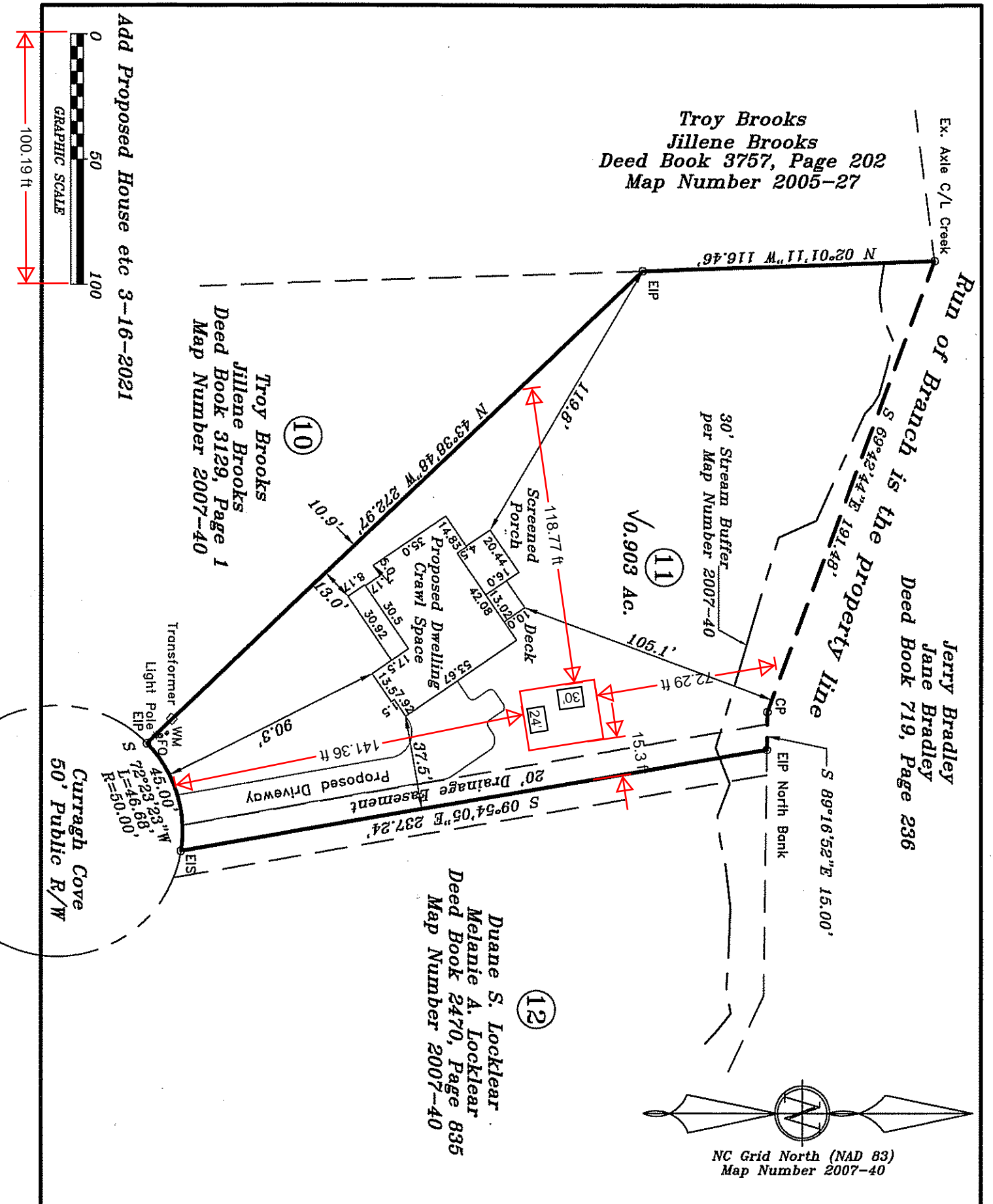
Duane S. Locklear
 Melanie A. Locklear
 Deed Book 2470, Page 835
 Map Number 2007-40

Troy Brooks
 Jillene Brooks
 Deed Book 3129, Page 1
 Map Number 2007-40

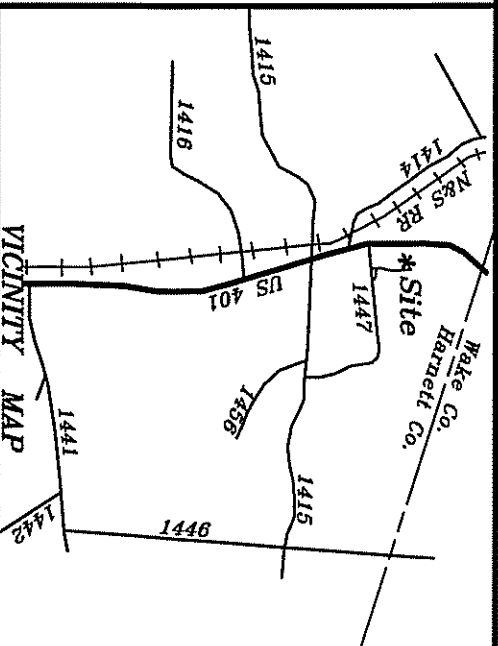
Add Proposed House etc 3-16-2021



100.19 ft




NC Grid North (NAD 83)
 Map Number 2007-40



All Home Renovation, LLC
 716 Tampa Drive Fuquay-Varina, NC 27526
 919-796-2589
 Hectors Creek Twp. Harnett County
 Scale: 1" = 50' Date: 9-12-2020

Surveyed & Mapped By
STANCILO & ASSOCIATES
 Professional Land Surveyor, P.A. C-0831
 P.O. Box 730, Angier, N.C. 27501
 919-639-2133 919-639-2602 (FAX)
 stancilsurvey@gmail.com



NOT FOR RECORDATION

SHHC-1457

PAN