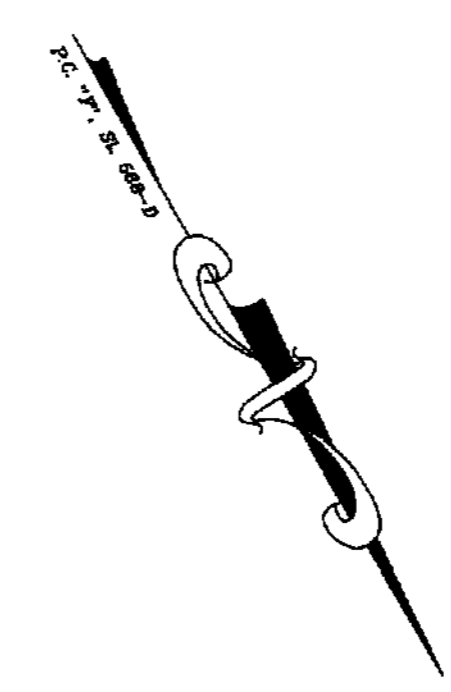
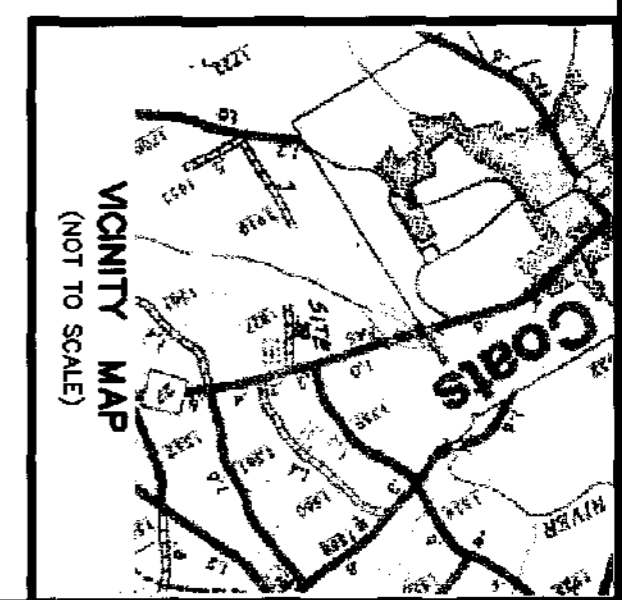


State of North Carolina
 County of Harnett
Shelby Bennett Review Officer of Harnett
 County, certify that the map or plat to which this certification is affixed
 meets all statutory requirements for recording.
 Date 10-13-04
 Review Officer Shelby Bennett

NORTH CAROLINA
 HARNETT COUNTY
 This Map/ Plat was presented for registration and recorded
 in this office of Map Number 2004-028 Book D
 This 13 day of October at 2:25 o'clock P. M.
 Register of Deeds
 KIMBERLY S. HARGROVE
 By: Sharon H. Run
 Asst./Deputy Register of Deeds

FREDDRICK RUSSELL CARROLL
 Deed Book 1134, Page 576

NOTES:
 This property does not appear to be located
 within 2000 feet of N. C. Grid Monumentation.
 All measurements shown are horizontal ground
 measurements unless otherwise noted.
 Area calculated by computer.
 Set #4 rebar at all corners unless otherwise indicated.
 Adjoining References are From the County GIS Office
 and other sources and May Not Have Been Verified
 by this Office.
 *** Denotes Control Corner.



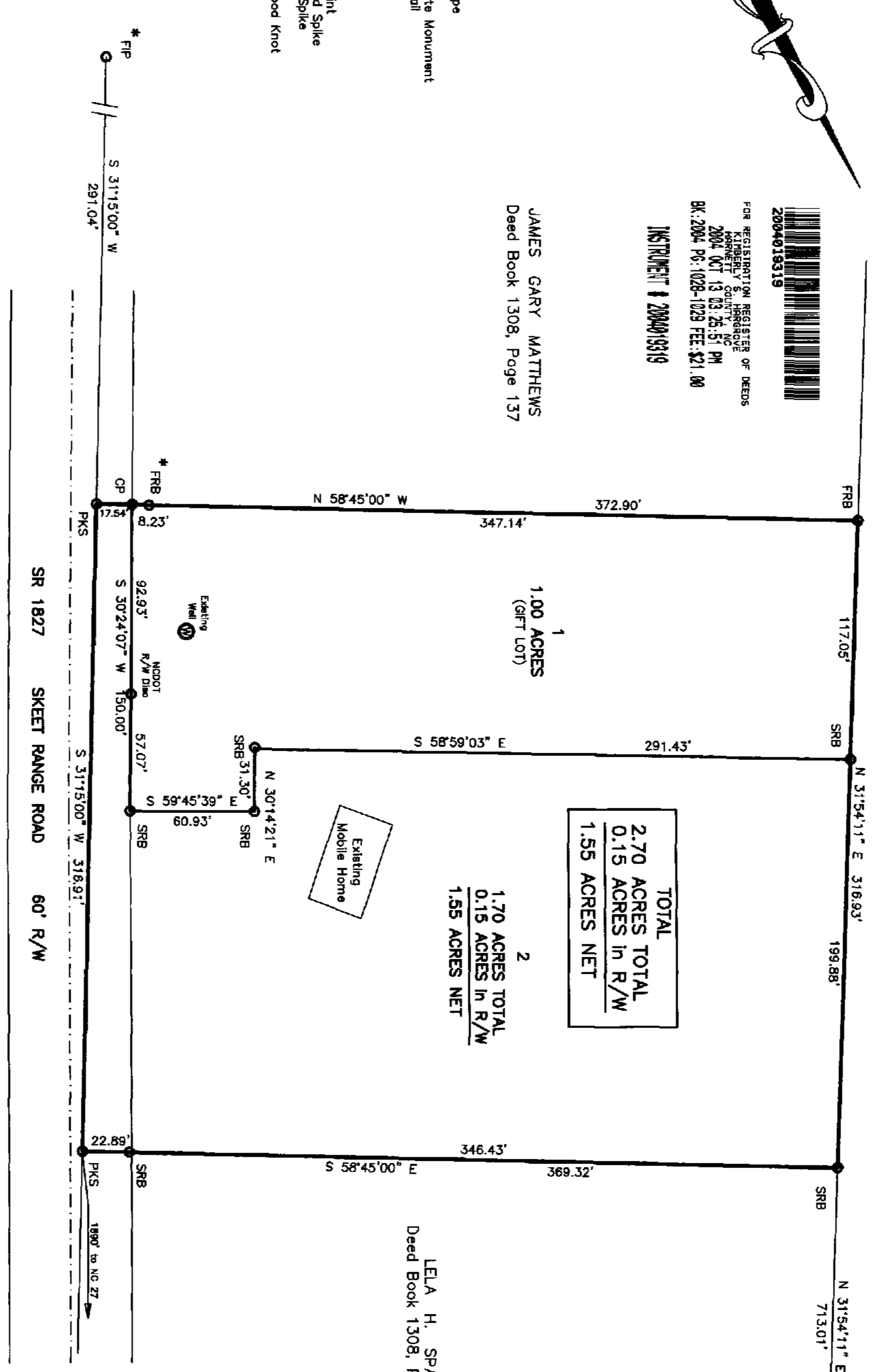
FOR REGISTRATION REGISTER OF DEEDS
 HARNETT COUNTY
 2004 OCT 13 03:25:51 PM
 BK: 2004 P: 028-123 FEE: \$21.00
 INSTRUMENT # 200409319

JAMES GARY MATTHEWS
 Deed Book 1308, Page 137

LELA H. SPARKS
 Deed Book 1308, Page 137

DEED REFERENCE:
 Deed Book 1232, Page 618
 Plat Cabinet F, Slide 568-D

- LEGEND:
- FRP..... Found Iron Pipe
 - SIP..... Sat Iron Pipe
 - FCM..... Found Concrete Monument
 - FPK..... Found P.K. Nail
 - PKS..... Set P.K. Nail
 - FRB..... Found Rebar
 - SRB..... Sat Rebar
 - R/W..... Right of Way
 - CL..... Centerline
 - CP..... Computed Point
 - FRRS..... Found Railroad Spike
 - SRRS..... Sat Railroad Spike
 - AXF..... Found Axle
 - FLK..... Found Lightwood Knot



I, ANDREW H. JOYNER, PROFESSIONAL LAND SURVEYOR NO.2489, CERTIFY THAT THIS
 PLAT IS OF A SURVEY OF A CATEGORY SUCH AS THE RECONSTRUCTION OF
 EXISTING PARCELS, A COURT ORDERED SURVEY OR OTHER EXCEPTIONS TO THE
 DEFINITION OF SUBDIVISION.

Andrew H. Joyner
 ANDREW H. JOYNER
 PROFESSIONAL LAND SURVEYOR NO.2489

This is to certify that I have consulted the Federal Insurance
 Administration Flood Hazard Boundary Maps and found that the
 above property described is NOT located in a Special Flood
 Hazard Area.


Andrew H. Joyner
 ANDREW H. JOYNER
 PROFESSIONAL LAND SURVEYOR NO.2489

I, Kay Thompson owner(s) of approximately 2.70 acres
 located in Coats Township, Harnett County, anticipate
 donating 1 acres to my DAUGHTER

Kay Thompson (Seal)
 (Seal)

NORTH CAROLINA
 HARNETT COUNTY
 I, Andrew H. Joyner, a Professional Land Surveyor, certify that this plat was drawn
 under my supervision from an original survey made under my supervision (deed description
 recorded in Book 2004-028 Page 2004-028 etc.) that the ratio of precision as
 calculated by latitude and departures is 1/100000+ that the boundaries not surveyed are shown
 as broken lines plotted from information found in Book 2004-028 Page 2004-028 that this
 plat was prepared in accordance with G.S. 47-30 as amended. Witness my original signature,
 registration number, and seal this 13 day of October, A.D., 2004.

Andrew H. Joyner
 Surveyor
 E-2489
 Registration Number



NORTH CAROLINA
 CUMBERLAND COUNTY

Sworn to and subscribed before me this the 13 day of
September, 2004.

Melissa C. Duvick
 Notary Public
 My commission expires 4-1-2008




GIFT LOT FOR:

KAY THOMPSON


P.O. Box 302, Coats NC 27521
 GROVE TWP., HARNETT CO., N.C.
 SURVEY BY: JOYNER PIEDMONT SURVEYING
 P.O. Box 115 105 East Cumberland Street
 Dunn, NC 28334 Phone (910) 892-2511

SEPTEMBER 7, 2004

GRAPHIC SCALE



NCPIN: 1600-92-6521 Parcel ID: 071600 0272 02



KIMBERLY S. HARGROVE
REGISTER OF DEEDS, HARNETT
305 W CORNELIUS HARNETT BLVD
SUITE 200
LILLINGTON, NC 27546

PLEASE RETAIN YELLOW TRAILER PAGE

It is part of recorded document, and must be submitted with original for re-recording
and/or cancellation.

Filed For Registration: 10/13/2004 03:25:51 PM

Book: PLAT 2004 Page: 1028-1029

Document No.: 2004019319

MAP 2 PGS \$21.00

Recorder: SHARON K FURR

State of North Carolina, County of Harnett

KIMBERLY S. HARGROVE , REGISTER OF DEEDS

By: Sharon K. Furr
Deputy/Assistant Register of Deeds



2004019319