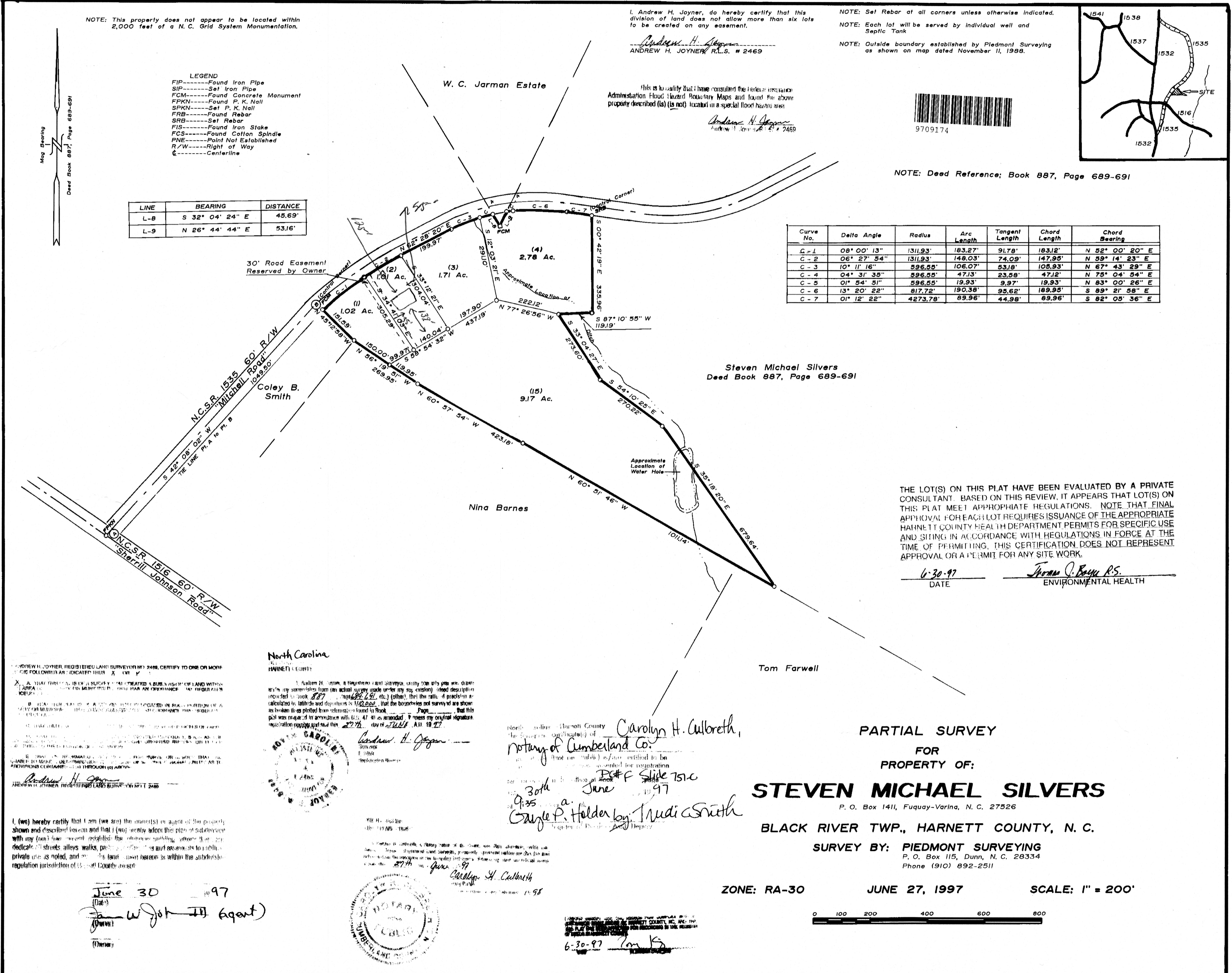


PC#F Slide 751-C



ANDREW H. JOYNER, REGISTERED LAND SURVEYOR NO. 2469, CERTIFY TO ONE OR MORE OF THE FOLLOWING AS INDICATED BY THE X IN THE CIRCLE:

X A. THAT THIS IS A SURVEY THAT CREATED A BOUNDARY OF LAND WITHIN A PUBLIC ROAD OR EASEMENT AND THAT AN EASEMENT OR RIGHT OF WAY IS GRANTED TO THE ADJACENT PROPERTY OWNERS.

B. THAT THIS IS A SURVEY THAT LOCATED IN THE LOCATION OF A PUBLIC ROAD OR EASEMENT AND THAT AN EASEMENT OR RIGHT OF WAY IS GRANTED TO THE ADJACENT PROPERTY OWNERS.

C. THAT THIS IS A SURVEY THAT LOCATED IN THE LOCATION OF A PUBLIC ROAD OR EASEMENT AND THAT AN EASEMENT OR RIGHT OF WAY IS GRANTED TO THE ADJACENT PROPERTY OWNERS.

D. THAT THIS IS A SURVEY THAT LOCATED IN THE LOCATION OF A PUBLIC ROAD OR EASEMENT AND THAT AN EASEMENT OR RIGHT OF WAY IS GRANTED TO THE ADJACENT PROPERTY OWNERS.

Andrew H. Joyner
 REGISTERED LAND SURVEYOR NO. 2469

North Carolina
 HARNETT COUNTY

I, Andrew H. Joyner, a Registered Land Surveyor, certify that this plat was prepared by me or under my direct supervision and that I am a duly Licensed Surveyor in the State of North Carolina. I certify that the boundaries and distances shown on this plat were measured and that the plat was prepared in accordance with the laws of North Carolina. I certify that this plat was prepared on the 27th day of June, 1997.



Andrew H. Joyner
 Registered Land Surveyor

Notary Public for Cumberland County
 Carolyn H. Culbreth
 30th June 1997
 Sample P. Holder by Trudi Smith

PARTIAL SURVEY
 FOR
 PROPERTY OF:
STEVEN MICHAEL SILVERS
 P. O. Box 1411, Fuquay-Varina, N. C. 27526
BLACK RIVER TWP., HARNETT COUNTY, N. C.
 SURVEY BY: **PIEDMONT SURVEYING**
 P. O. Box 115, Dunn, N. C. 28334
 Phone (910) 892-2511

I, (we) hereby certify that I am (we are) the owner(s) or agent of the property shown and described herein and that I (we) hereby adopt this plat of subdivision with my (our) own consent established the reference to public use as noted, and that the land shown herein is within the subdivision regulation jurisdiction of Harnett County.

June 30 1997
 (Date)
 (Owner)
 (Agent)



PC#F slide 751C Parcel # of 11-0681-0044-02 xu