



DEVELOPMENT BY THE NUMBERS INC
D.B.3772, PG.536
M.B.2017, PG.44

N 85°25'00"W 125.00'

PLAT NORTH
(REF: PC# C, SLIDE 83D)

- LEGEND
- NTS NOT TO SCALE
 - EIP EXISTING IRON PIPE
 - PP POWER POLE
 - W/M WATER METER
 - TB TELEPHONE BOX
 - IPS IRON PIPE SET
 - CP&L TRANSFORMER
 - CATV CABLE TV BOX
 - L POLE LIGHT POLE
 - OHPL OVERHEAD POWER LINE
 - F.E.S. FLARED END SECTION (PIPE)
 - RCP REINFORCED CONC. PIPE
 - B.O.C. BACK OF CURB
 - F.H. FIRE HYDRANT
 - C/O SEWER CLEAN OUT
 - EIS EXISTING IRON STAKE
 - M.H. MANHOLE
 - ECM EXISTING CONCRETE MONUMENT
 - P.K. PARKER KALON NAIL

13

PC# C, SLIDE 83D

15

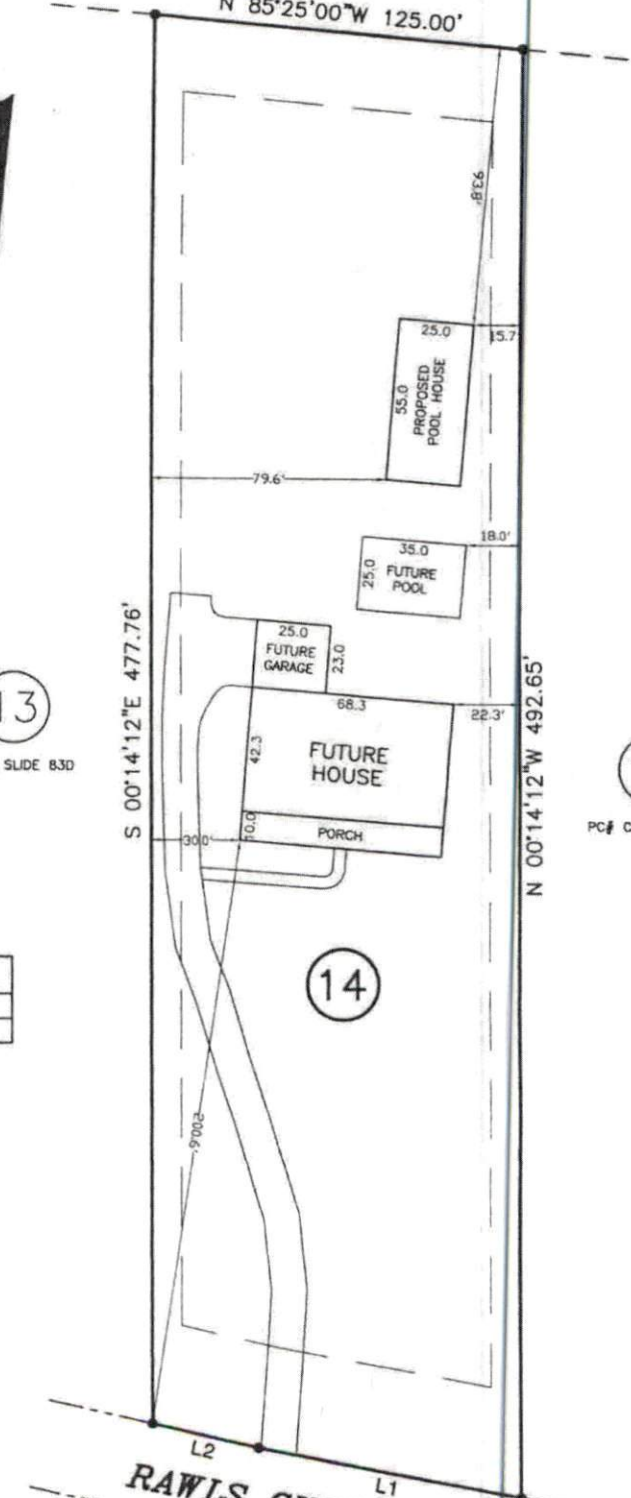
PC# C, SLIDE 83D

Course	Bearing	Distance
L1	S 79°15'44" E	90.29'
L2	S 77°21'56" E	36.85'

S 00°14'12"E 477.76'

N 00°14'12"W 492.65'

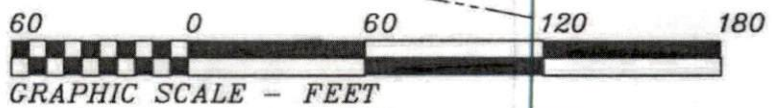
14



RAWLS CHURCH ROAD
(60' PUBLIC R/W)

NOTE: SHOWN IS LOT 14 OF
OAK CREEK S/D
REF: PC# C, SLIDE 83D

AREA = 1.388 ACRES
XXXX RAWLS CHURCH ROAD
PIN - 0664-29-6118.000



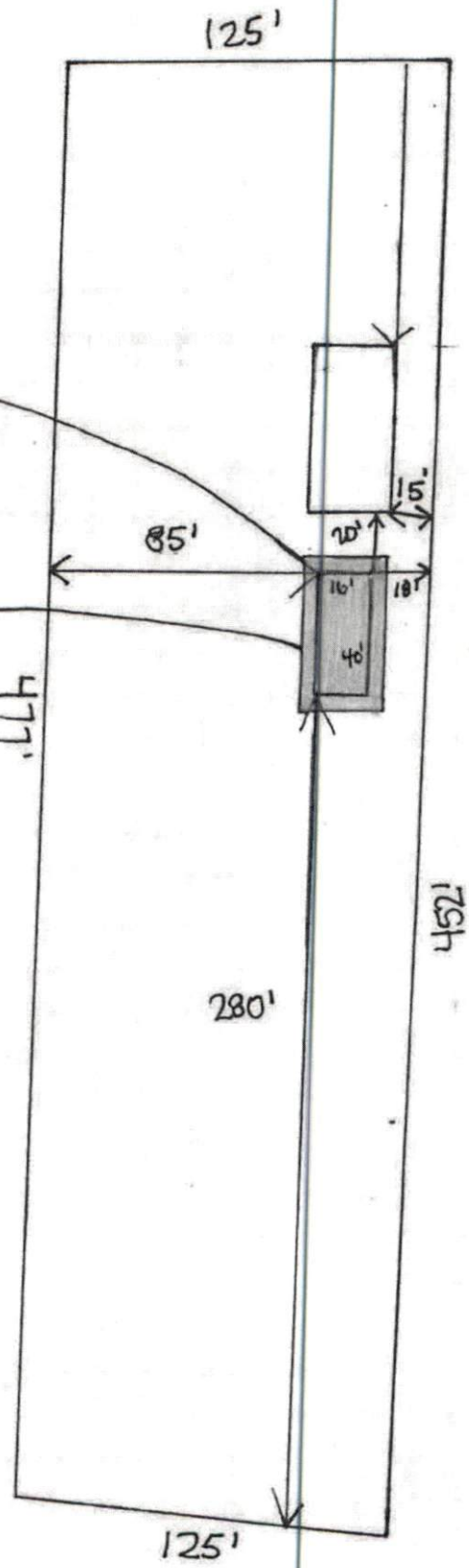
THIS IS TO CERTIFY THAT THIS MAP WAS
PREPARED FROM AN ACTUAL SURVEY OF THE

PRELIMINARY PLOT PLAN FOR:

3797 Rawls Church Rd.
Fuquay-Varina, NC 27526

Proposed 16x40
fiberglass inground
pool

Proposed 400 SFT
of concrete decking



RAWLS CHURCH RD.