

Tony 919-255-2012

- NOTE: BEING LOT 62 OF FOREST TRAILS SUBDIVISION, PHASE TWO RECORDED IN MAP NUMBER 2005 -649 & 651.
- NOTE: AREA COMPUTED BY COORDINATE METHOD.
- NOTE: NO NCGS MONUMENT WITHIN 2000'.
- NOTE: A 15' CONSTRUCTION EASEMENT SHALL BE RESERVED ON BOTH SIDES OF ALL PROPOSED STREETS.

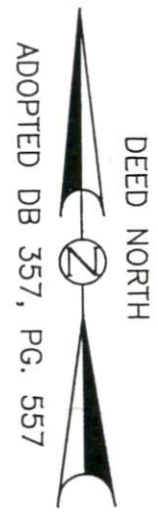
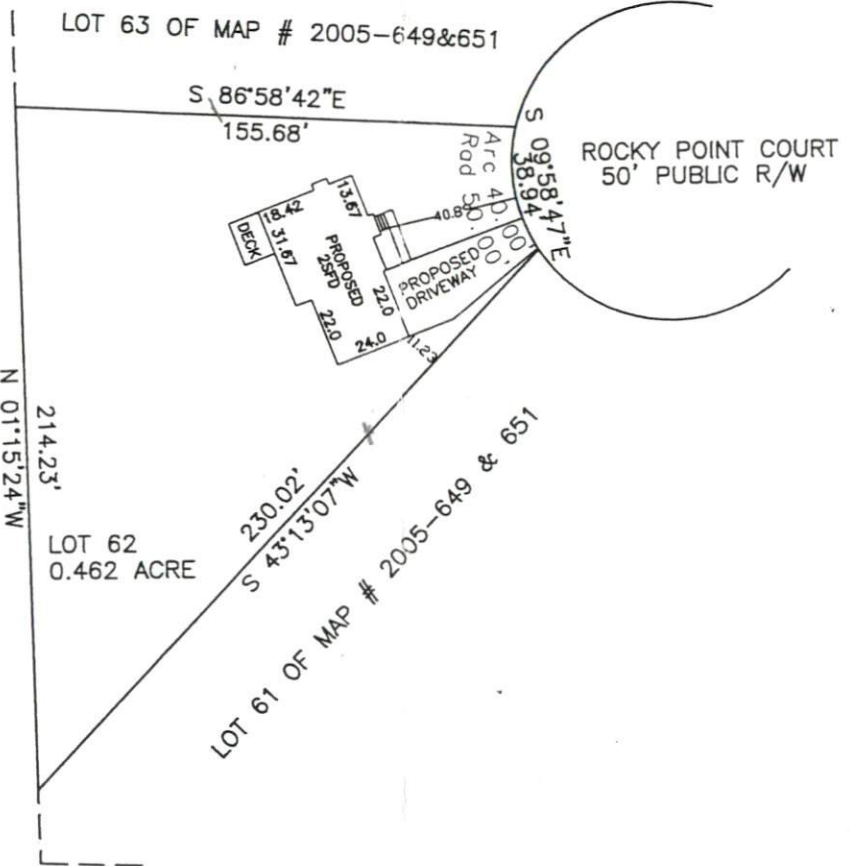
PLOT PLAN FOR COMFORT HOMES HECTORS CREEK TOWNSHIP HARNETT COUNTY NORTH CAROLINA

US 401


ERAGE
HOUSE & GARAGE
WALK & STEPS
DRIVEWAY
PROPOSED COVERAGE
LE COVERAGE
COVERAGE

OR RECORDATION,
SUBJECT TO
IONS OF RECORD.

SALVATORE R. MERCOCGLIANO PROPERTY
DEED BOOK 1596, PG. 664
MAP # 2001-823



DRAWN BY: CTP & BGW
 CHECKED BY: CTP
 DATE: 10-24-2005
 SCALE: 1" = 60'



OURCE & ASSOC., P.A.

