

Harnett GIS

NOT FOR LEGAL USE















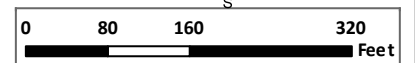
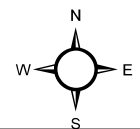
Harnett County GIS, Harnett County Public Utilities



GIS/E-911 Addressing

December 2, 2021

- | | | |
|---|--|---|
|  Surrounding County Boundaries | Major Roads | Mile_Markers |
|  City Limits |  Interstate |  Mile_Markers |
|  Address Numbers |  NC |  Railroad |
|  Airport |  US |  Parcels |
| |  Roads |  CapeFearRiver |



1 inch = 188 feet