

Harnett GIS

NOT FOR LEGAL USE

















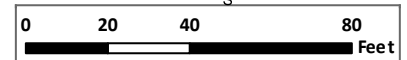
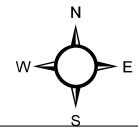
Source: Esri, Maxar, GeoEye, Earthstar Geographics, CNES/Airbus DS, USDA, USGS, AeroGRID, IGN, and the GIS User Community, Harnett County GIS, Harnett County Public Utilities



GIS/E-911 Addressing

June 15, 2021

-  Recycle Center
-  Landfills
-  Surrounding County Boundaries
-  Federal Property
-  City Limits
-  Harnett County Boundary
-  Address Numbers
-  Airport
- Major Roads**
-  Interstate
-  NC
-  US
-  Roads
-  Mile_Markers
-  Railroad



1 inch = 47 feet