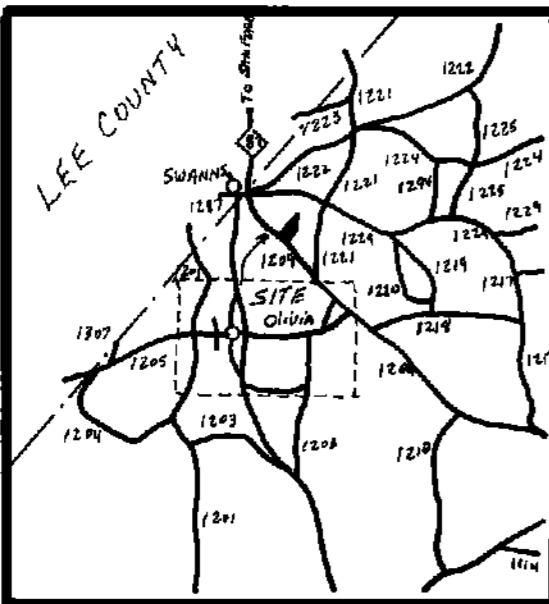
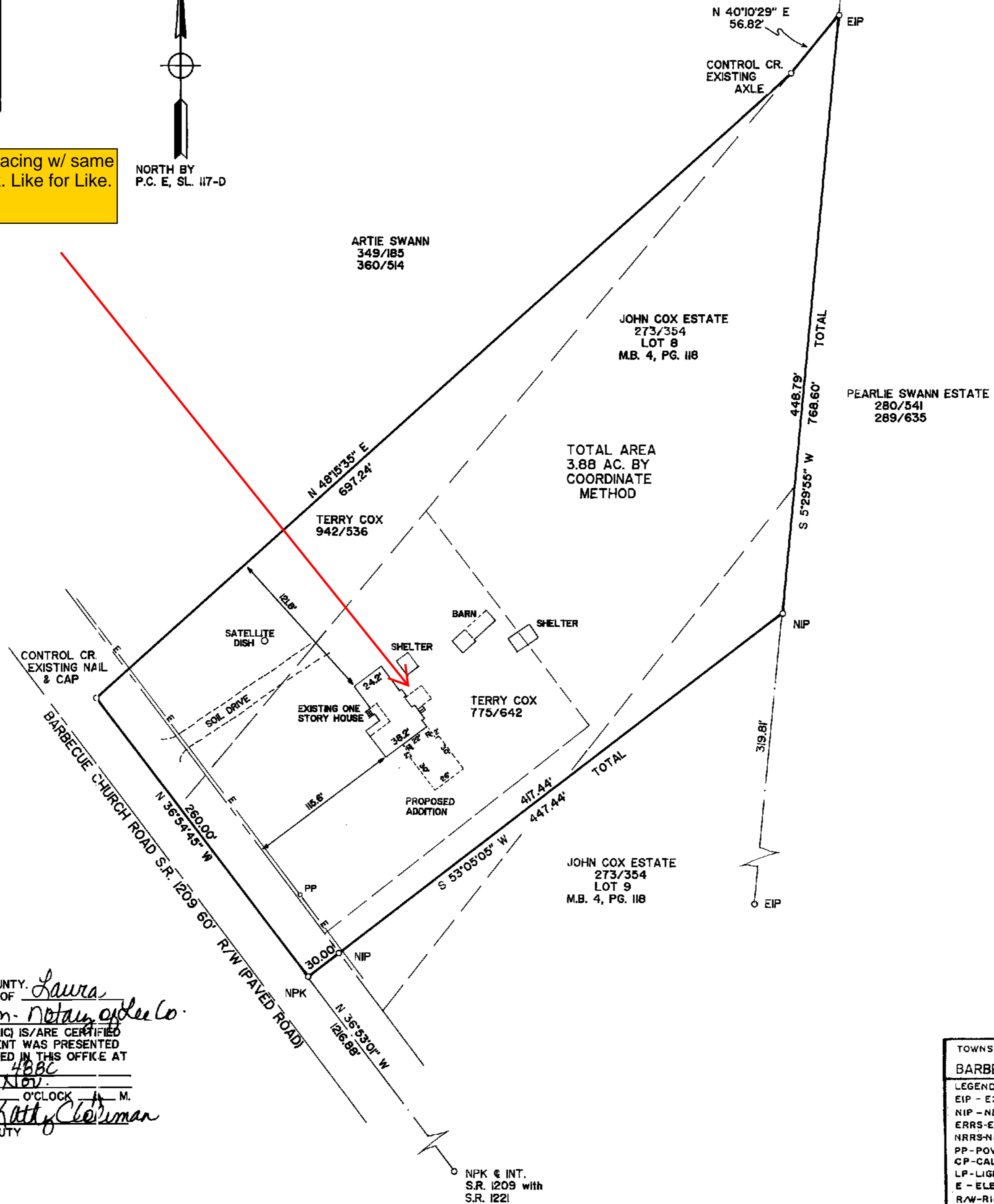
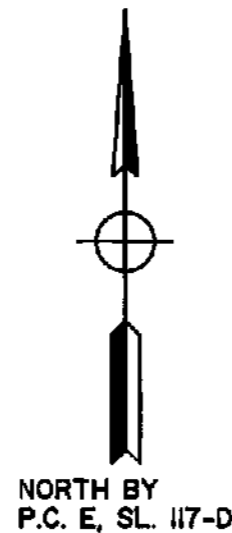


PG# Slide 488-C


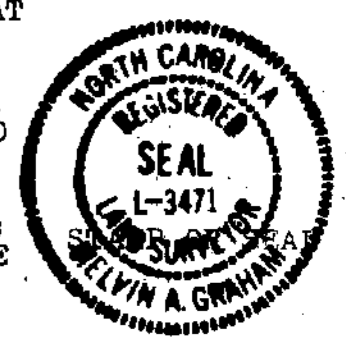


VICINITY MAP

Existing 12x14 deck, replacing w/ same footprint as a 12x14 deck. Like for Like.



I MELVIN A. GRAHAM, CERTIFY THAT THIS PLAT WAS DRAWN UNDER MY SUPERVISION FROM AN ACTUAL SURVEY MADE UNDER MY SUPERVISION; (DEED DESCRIPTION RECORDED IN BOOK 775, PAGE 642) THAT BOUNDARIES NOT SURVEYED ARE SHOWN AS BROKEN LINES AND DRAWN FROM DEEDS AS INDICATED; THAT THE RATIO OF PRECISION AS CALCULATED IS 1 : 10,000; THAT THIS PLAT WAS PREPARED IN ACCORDANCE WITH G.S. 47-30 AS AMENDED. WITNESS MY ORIGINAL SIGNATURE, REGISTRATION NUMBER AND SEAL THIS 6 DAY OF NOVEMBER, A.D. 19 95 L-3471
MELVIN A. GRAHAM
SURVEYOR REGISTRATION NO. L-3471
STATE OF NORTH CAROLINA, LEE COUNTY, I, A NOTARY PUBLIC OF THE COUNTY AND STATE AFORESAID, CERTIFY THAT MELVIN A. GRAHAM, A REGISTERED LAND SURVEYOR, PERSONALLY APPEARED BEFORE ME THIS DAY AND ACKNOWLEDGED THE EXECUTION OF THE FOREGOING INSTRUMENT. WITNESS MY HAND AND OFFICIAL STAMP OR SEAL, THIS 6 DAY OF NOVEMBER, 19 95
Laura Faircloth Graham
NOTARY PUBLIC MY COMMISSION EXP. 02/03/97
STAMP OR SEAL



NOTES:
PROPERTY CONSIST OF ALL OF THE TERRY COX PROPERTIES AS RECORDED IN D.B. 775, PG. 642 AND D.B. 942, PG. 536 HARNETT COUNTY REGISTRY, AND A PORTION OF THE JOHN COX ESTATE PROPERTY AS RECORDED IN D.B. 273, PG. 354 HARNETT COUNTY REGISTRY.

THIS SURVEY IS OF A RECOMBINATION OF EXISTING PARCELS OF LAND WITHIN THE COUNTY.
COUNTY WATER LINES RUN ALONG S.R. 1209
PROPERTY NOT IN A ZONED AREA
PARCEL ID #s 03-9569-0020
03-9578-0022-01
+ out of 03-9569-0022 AKL

REF: M.B. 4, PG. 118
P.C. E, SL. 117-D

THIS SURVEY IS EXEMPT FROM HARNETT COUNTY SUBDIVISION REGULATIONS BY DEFINITION.(ARTICLE II LINE 16-A)

11/9/95 DATE M. Mahler COUNTY PLANNER

NORTH CAROLINA-HARNETT COUNTY.
THE FOREGOING CERTIFICATE(S) OF Laura Faircloth Graham, Notary Public, Lee Co.
NOTARY PUBLIC (NOTARIES PUBLIC) IS/ARE CERTIFIED TO BE CORRECT. THIS INSTRUMENT WAS PRESENTED FOR REGISTRATION AND RECORDED IN THIS OFFICE AT P.C. E, SLIDE 488C
THIS 6 DAY OF NOVEMBER 1995 AT 11:45 O'CLOCK A.M.
Laura Faircloth Graham
REGISTER OF DEEDS-ASS'T DEPUTY

TOWNSHIP: BARBECUE	COUNTY: HARNETT	STATE: N.C.	0' 30' 60' 120' 180'
LEGEND: EIP - EXISTING IRON PIPE NIP - NEW IRON PIPE ERRS-EXISTING RAILROAD SPIKE NRRS-NEW RAILROAD SPIKE PP - POWER POLE CP-CALCULATED POINT LP-LIGHT POLE E - ELECTRICITY R/W-RIGHT OF WAY EPK-EXISTING R.K. NAIL NPK-NEW R.K. NAIL			(OWNER) SURVEY FOR TERRY COX and wife CAROLYN COX RT. 11 BOX 139 SANFORD, N.C. 27330
DATE: 11/03/95			SCALE: 1"=60'
PROJECT:			REVISION:
MELVIN A. GRAHAM 8103 NICHOLSON RD. CAMERON, N.C. 28328 499-6174			

PG# F Slide 488C