

178

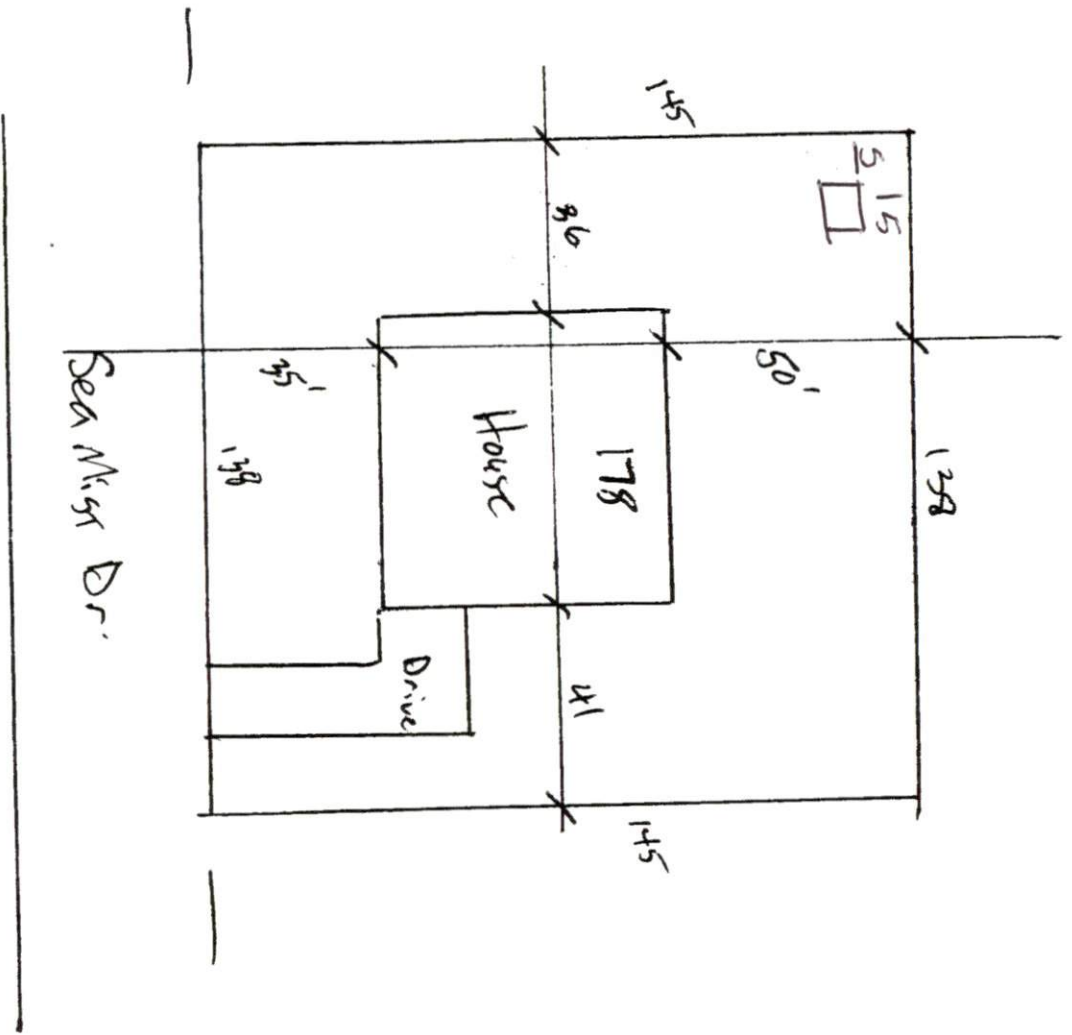
Lake Carolina Homes

Plot Plan

186 SEA NIST Dr.

Graycliff RHTSE

Scale 1"=40'



Harnett GIS

NOT FOR LEGAL USE

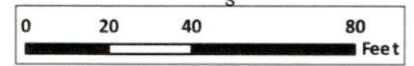
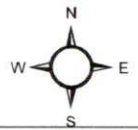


Harnett County GIS, Harnett County Public Utilities



GIS/E-911 Addressing
March 26, 2021

- | | | | |
|-------------------------------|-------------------------|--------------|---------|
| Recycle Center | Harnett County Boundary | NC | Parcels |
| Landfills | Address Numbers | US | |
| Surrounding County Boundaries | Airport | Roads | |
| Federal Property | Major Roads | Mile_Markers | |
| City Limits | Interstate | Railroad | |



1 inch = 47 feet