

Initial Application Date: 10-16-20

Application # BLCS 2010

CU# _____

COUNTY OF HARNETT RESIDENTIAL LAND USE APPLICATION

Central Permitting 108 E. Front Street, Lillington, NC 27546 Phone: (910) 893-7525 ext:2 Fax: (910) 893-2793 www.harnett.org/permits

A RECORDED SURVEY MAP, RECORDED DEED (OR OFFER TO PURCHASE) & SITE PLAN ARE REQUIRED WHEN SUBMITTING A LAND USE APPLICATION

LANDOWNER: Rosalina Lopez Gomez Mailing Address: 6526 old stage Rd NC
City: Angie State: NC Zip: 27506 Contact No: 919-464-6642 Email: Rosalinalogomez86@gmail.com

APPLICANT*: _____ Mailing Address: _____

City: _____ State: _____ Zip: _____ Contact No: _____ Email: _____

*Please fill out applicant information if different than landowner

ADDRESS: SANU PIN: 0693-17-1340

Zoning: R430 Flood: _____ Watershed: _____ Deed Book / Page: 3577-0653

Setbacks - Front: _____ Back: _____ Side: _____ Corner: _____

PROPOSED USE:

SFD: (Size _____ x _____) # Bedrooms: _____ # Baths: _____ Basement(w/wo bath): _____ Garage: _____ Deck: _____ Crawl Space: _____ Slab: _____ Monolithic Slab: _____
TOTAL HTD SQ FT _____ **GARAGE SQ FT** _____ (Is the bonus room finished? () yes () no w/ a closet? () yes () no (if yes add in with # bedrooms)

Modular: (Size _____ x _____) # Bedrooms _____ # Baths _____ Basement (w/wo bath) _____ Garage: _____ Site Built Deck: _____ On Frame _____ Off Frame _____
TOTAL HTD SQ FT _____ (Is the second floor finished? () yes () no Any other site built additions? () yes () no

Manufactured Home: _____ SW _____ DW _____ TW (Size _____ x _____) # Bedrooms: _____ Garage: _____ (site built?) Deck: _____ (site built?)

Duplex: (Size _____ x _____) No. Buildings: _____ No. Bedrooms Per Unit: _____ **TOTAL HTD SQ FT** _____

Home Occupation: # Rooms: _____ Use: _____ Hours of Operation: _____ #Employees: _____

Addition/Accessory/Other: (Size 24x40 detached garage/storage) Closets in addition? () yes () no
TOTAL HTD SQ FT _____ **GARAGE** _____

Water Supply: _____ County Existing Well _____ New Well (# of dwellings using well _____) *Must have operable water before final (Need to Complete New Well Application at the same time as New Tank)

Sewage Supply: _____ New Septic Tank _____ Expansion _____ Relocation Existing Septic Tank _____ County Sewer (Complete Environmental Health Checklist on other side of application if Septic)

Does owner of this tract of land, own land that contains a manufactured home within five hundred feet (500') of tract listed above? () yes () no

Does the property contain any easements whether underground or overhead () yes () no

Structures (existing or proposed): Single family dwellings: existing Manufactured Homes: _____ Other (specify Storage bldg, small house, pool)

If permits are granted I agree to conform to all ordinances and laws of the State of North Carolina regulating such work and the specifications of plans submitted. I hereby state that foregoing statements are accurate and correct to the best of my knowledge. Permit subject to revocation if false information is provided.

Rudolph
Signature of Owner or Owner's Agent

10-16-2020
Date

It is the owner/applicants responsibility to provide the county with any applicable information about the subject property, including but not limited to: boundary information, house location, underground or overhead easements, etc. The county or its employees are not responsible for any incorrect or missing information that is contained within these applications.

*This application expires 6 months from the initial date if permits have not been issued**

APPLICATION CONTINUES ON BACK

strong roots • new growth









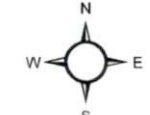








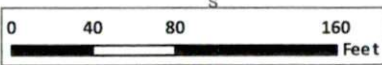
Harnett GIS

NOT FOR LEGAL USE

NOT TO SCALE
 APPROXIMATE
 MEASUREMENTS
 d/olwsm
 10-16-20



Harnett County GIS, Harnett County Public Utilities

 <p>Harnett COUNTY NORTH CAROLINA</p> <p>GIS/E-911 Addressing October 16, 2020</p>	 Recycle Center	 Harnett County Boundary	 NC	 Parcels
	 Landfills	 Address Numbers	 US	
	 Surrounding County Boundaries	 Airport	 Roads	
	 Federal Property	Major Roads  Interstate	 Mile_Markers	 Railroad
 City Limits			 <p>0 40 80 160 Feet</p> <p>1 inch = 94 feet</p>	