



I, MELVIN A. GRAHAM, CERTIFY THAT THIS PLAT WAS DRAWN UNDER MY SUPERVISION FROM AN ACTUAL SURVEY MADE UNDER MY SUPERVISION (DEED DESCRIPTION RECORDED IN BOOK 1100, PAGE 317); THAT THE BOUNDARIES NOT SURVEYED ARE CLEARLY INDICATED AS DRAWN FROM INFORMATION FOUND IN BOOK 1100, PAGE 317; THAT THE RATIO OF PRECISION AS CALCULATED IS 1: 10,000; THAT THIS PLAT WAS PREPARED IN ACCORDANCE WITH G.S. 47-30 AS AMENDED, WITH MY ORIGINAL SIGNATURE, REGISTRATION NUMBER AND SEAL

THIS 30 DAY OF JULY, A.D. 1998
Melvin A. Graham
 SURVEYOR REGISTRATION NUMBER L-3471



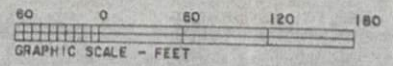
STATE OF NORTH CAROLINA
 COUNTY OF HARNETT
 I, April M. McComb REVIEW OFFICER OF HARNETT COUNTY, CERTIFY THAT THE MAP OR PLAT TO WHICH THIS CERTIFICATION IS REFERRED MEETS ALL STATUTORY REQUIREMENTS FOR RECORDING. 8-3-98 DATE April M. McComb REVIEW OFFICER

NOTE:
 THIS SURVEY CREATES A SUBDIVISION OF LAND WITHIN THE AREA OF A COUNTY OR MUNICIPALITY THAT HAS AN ORDINANCE THAT REGULATES PARCELS OF LAND.

NOTES:
 PROPERTY CONSIST OF ALL OF THE TALMEGE N. MYERS, JR. PROPERTY AS RECORDED IN D.B. 1100, PG. 317 HARNETT COUNTY REGISTRY.

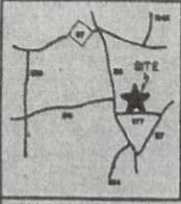
ALL AREAS BY COORDINATE METHOD.
 PROPERTY NOT IN A ZONED AREA.
 PARCEL ID # 01-0517-0029
 TOTAL AREA: 4.00 AC.

THIS SURVEY IS EXEMPT FROM HARNETT COUNTY SUBDIVISION REGULATIONS BY DEFINITION (ARTICLE 11 LINE 16-E DIVISION AMONG HEIRS)
5 Aug. 98 DATE Don Sammons COUNTY PLANNER

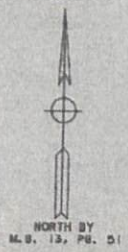


TOWNSHIP	COUNTY	STATE
BARBECUE	HARNETT	NC
(OWNER) SURVEY FOR		DATE: 07/28/98
TALMEGE N. MYERS JR. and BRENDA MYERS 411 KRAMER RD. LILLINGTON, N.C. 27545		SCALE: 1" = 60'
		PROJECT: 5498
MELVIN A. GRAHAM, RLS. 3678 NICHOLSON ROAD CAMERON, NC 28526 PHONE: 919-2499-6174		REVISION:

Map # 98-344



VICINITY MAP



LOT 25
 M.B. 13, PG. 51

LOT 28
 M.B. 13, PG. 51

LOT 48
 M.B. 13, PG. 52

LOT 47
 M.B. 13, PG. 52

LOT 27B
 2.99 AC.

LOT 28
 M.B. 13, PG. 51

MYERS and
 MCCORMICK
 744/243

LOT 27A
 1.01 AC.

KRAMER ROAD S.R. 1177 60' R/W (PAVED ROAD)

SITE PLAN APPROVAL
 DISTRICT RA-20R USE 52x26
 #BEDROOMS 3
5/1/2020
 Date
 Zoning RA-20R

EPK C/L INT.
 S.R. 1177 WITH
 S.R. 1116

- LEGEND:
 EIP=EXISTING HIGH PIPE OR 1000 R/W
 SIP=NEW HIGH PIPE OR 1000 R/W
 HWP=HIGH WALLING BY THE
 CRR=EXISTING RAILROAD SPINE
 SPS=NEW P.C. SILL
 SPS=EXISTING P.C. SILL
 C=EXISTING CONCRETE CURBMENT
 C=CORNER LINE
 P=POWER POLE
 L=LIGHT POLE
 S=SURVEY POINT
 C=CALCULATED POINT
 E=ELEVATION
 * = GROUND ELEVATION

NORTH CAROLINA, HARNETT COUNTY
 PREPARED FOR REGISTRATION ON THE 3rd DAY
 OF August 1998 AT 1:20pm
 RECORDED AT MAP NUMBER 98-344
Kirkley & Hargrove, Inc.
 REGISTERED SURVEYORS