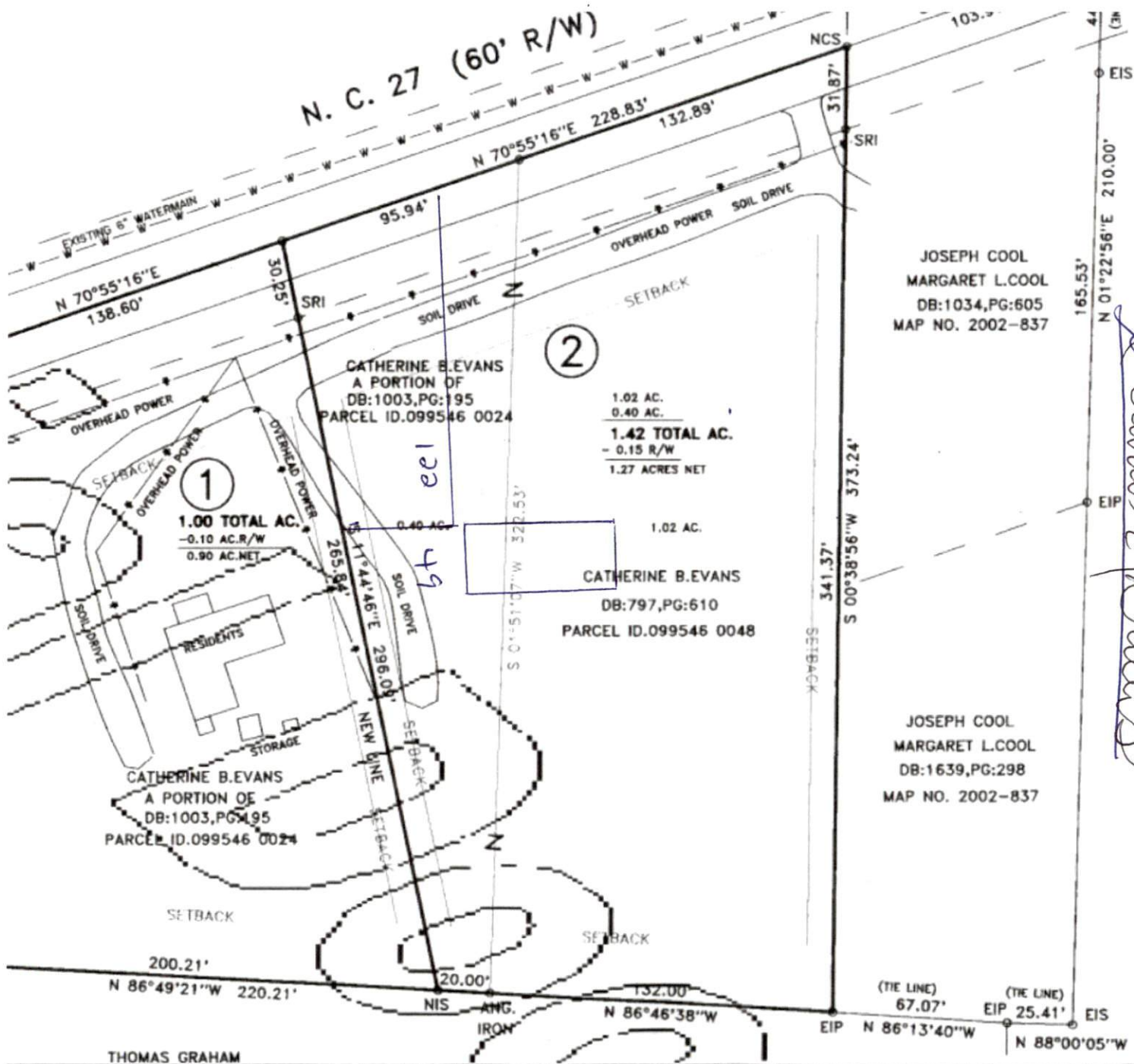


N. C. 27 (60' R/W)



SITE PLAN APPROVAL

DISTRICT RR03 USE DUMH

#BEDROOMS 3

Date

12/3/19

Zoning Administrator

Devin E. Davis

Harnett GIS

NOT FOR LEGAL USE



GIS/E-911 Addressing

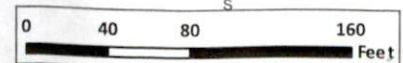
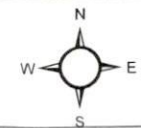
December 2, 2019

- Recycle Center
- Landfills
- Surrounding County Boundaries
- Federal Property

- City Limits
- Harnett County Boundary
- Address Numbers
- Airport

- Major Roads**
- Interstate
 - NC
 - US
 - Roads

- Mile_Markers
- Railroad



1 inch = 94 feet