


Harnett GIS NOT TO SCALE

NOT FOR LEGAL USE




SITE PLAN APPROVAL
 DISTRICT RA30 USE Bedroom Addition
 #BEDROOMS _____
11-21-19 clouism
 ZONING ADMINISTRATOR

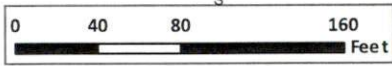
Addition built w/o permits.



GIS/E-911 Addressing
November 21, 2019

Recycle Center	Harnett County Boundary	NC	Parcels
Landfills	Address Numbers	US	
Surrounding County Boundaries	Airport	Roads	
Federal Property	Major Roads	Mile Markers	
City Limits	Interstate	Railroad	





1 inch = 94 feet