

NOT FOR LEGAL USE




NOT TO SCALE

SITE PLAN APPROVAL

DISTRICT RAZOR USE

#BEDROOMS 11-20-19


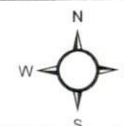
Michael P. Olson
ZONING ADMINISTRATOR



GIS/E-911 Addressing

November 20, 2019

- Recycle Center
- Landfills
- Surrounding County Boundaries
- Federal Property
- City Limits
- Harnett County Boundary
- Address Numbers
- Airport
- MajorRoads**
- Interstate
- NC
- US
- Roads
- Mile_Markers
- Railroad



1 inch = 47 feet