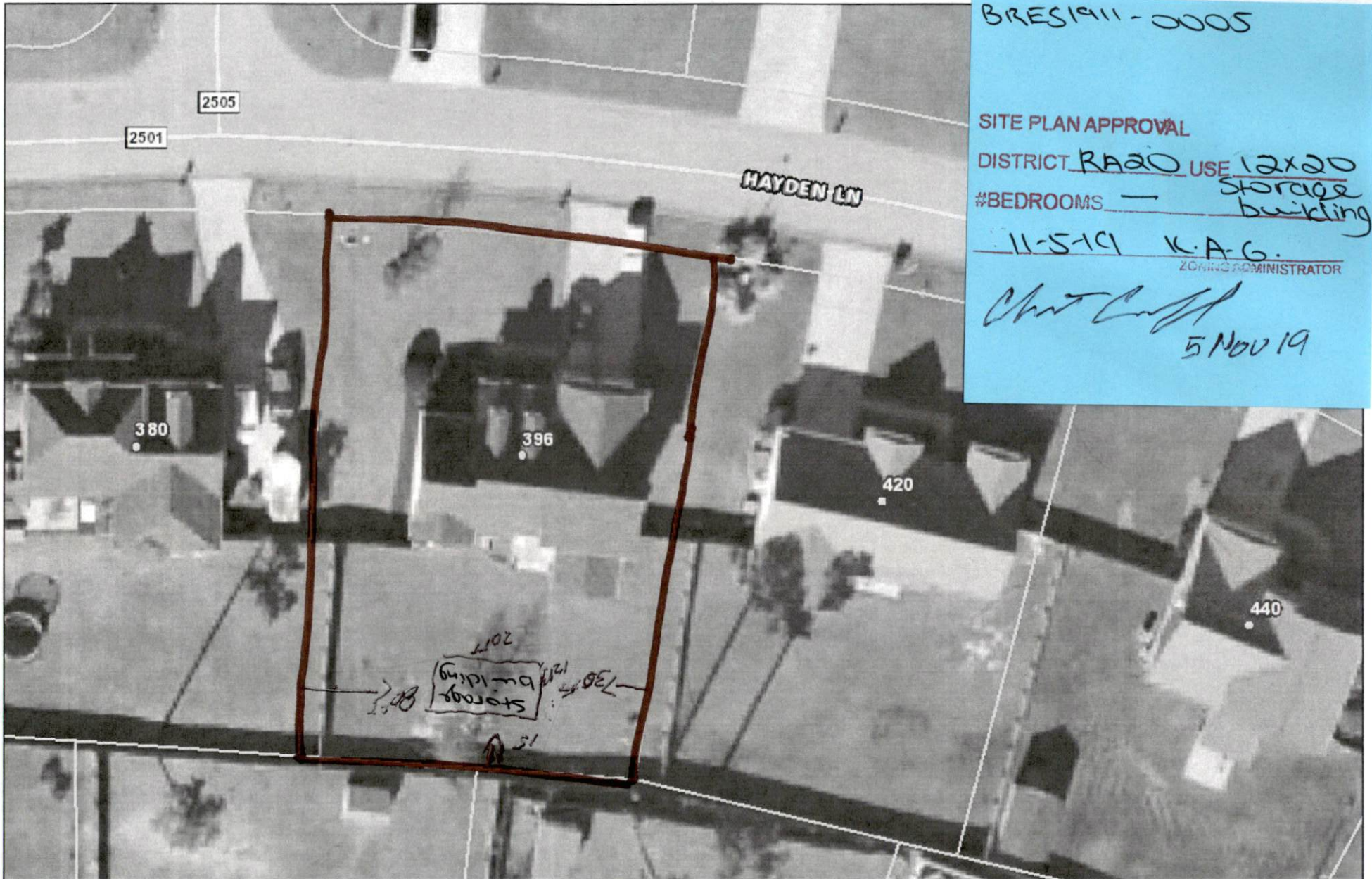


Harnett GIS

NOT FOR LEGAL USE



BRES1911-0005

SITE PLAN APPROVAL

DISTRICT RA20 USE 12x20 Storage building

#BEDROOMS —

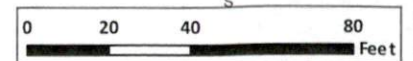
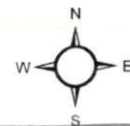
11-5-19 K.A.G.
ZONING ADMINISTRATOR

Chris Cuff
5 Nov 19



GIS/E-911 Addressing
November 5, 2019

- | | | | |
|-------------------------------|-------------------------|--------------------|--------------|
| Recycle Center | City Limits | Major Roads | Mile_Markers |
| Landfills | Harnett County Boundary | Interstate | Railroad |
| Surrounding County Boundaries | Address Numbers | NC | |
| Federal Property | Airport | US | |
| | | Roads | |



1 inch = 47 feet