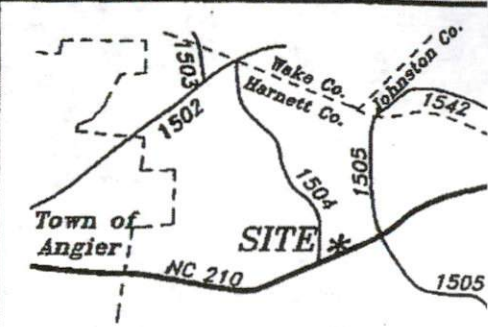
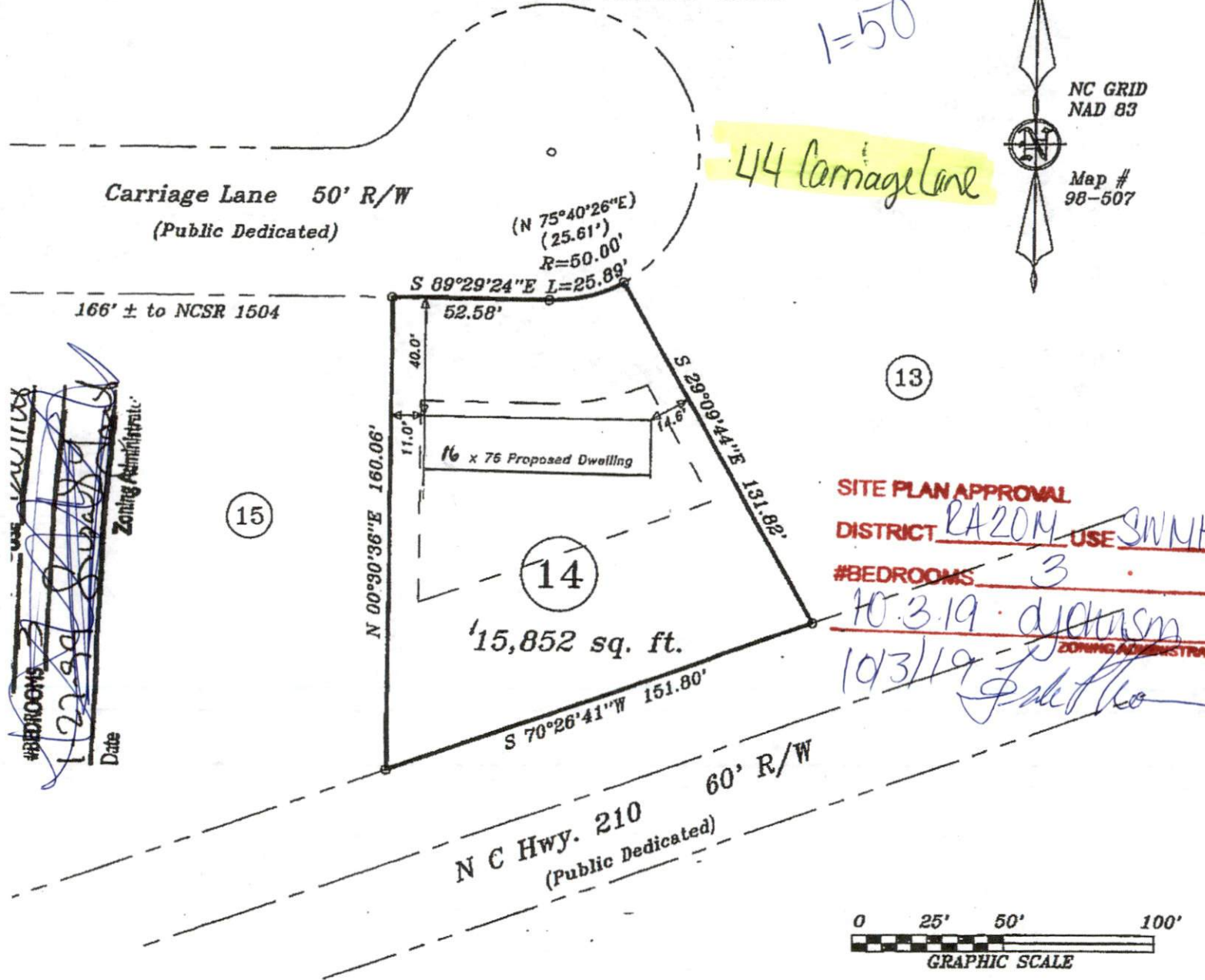


NOT A SURVEY - PROPOSED HOUSE LOCATION ONLY




VICINITY MAP

Lot 14
Carriage Village Subdiv.
Map # 98-507

Property Of
DAVID BANNIS

Black River Twp.	Harne
Scale: 1" = 50'	Date: 1-

Surveyed & Mapped By
STANCIL & ASSOCI
Registered Land Surveyor
P.O. Box 730, Angier, N.C. 27001
919-639-2133 919-639-26



NOT FOR RECORDAT.

#BEDROOMS
1
2
3
4
5
6
7
8
9
10
11
12
13
14
15
16
17
18
19
20
21
22
23
24
25
26
27
28
29
30
31
32
33
34
35
36
37
38
39
40
41
42
43
44
45
46
47
48
49
50

Date

Zoning Administrator

SITE PLAN APPROVAL
DISTRICT RA20M **USE** SNNH
#BEDROOMS 3
10/3/19
10/3/19
ZONING ADMINISTRATOR