


Harnett GIS

NOT FOR LEGAL USE



SITE PLAN APPROVAL
 DISTRICT RA-40 USE 36x14 screened porch
 #BEDROOMS —
9-18-19 KA-6
 ZONING ADMINISTRATOR...
 already check making screened porch over exist.




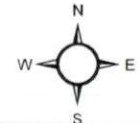
GIS/E-911 Addressing
September 18, 2019

- Recycle Center
- Landfills
- Surrounding County Boundaries
- Federal Property

- City Limits
- Harnett County Boundary
- Address Numbers
- Airport

- Major Roads**
- Interstate
 - NC
 - US
 - Roads

- Mile_Markers
- Railroad



1 inch = 188 feet