

Harnett GIS revised site plan *Uham*


CITY PLAN APPROVAL

DISTRICT BA 20 m USE DWMIT

#SECTIONS 3

1/10/2020

[Signature]
Zoning Administrator



GIS/E-911 Addressing

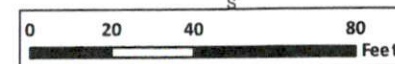
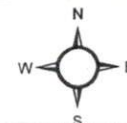
January 10, 2020

- Recycle Center
- Landfills
- Surrounding County Boundaries
- Federal Property

- City Limits
- Harnett County Boundary
- Address Numbers
- Airport

- Major Roads**
- Interstate
 - NC
 - US
 - Roads

- Mile_Markers
- Railroad



1 inch = 47 feet