


Harnett GIS

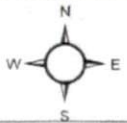

NOT FOR LEGAL USE

SITE PLAN APPROVAL *Revised*
 DISTRICT *RA 30* USE *screened porch*
 #BEDROOMS *—*
6-11-19 *K* *A.*
 7-9-19 ADMINISTRATOR




Harnett COUNTY
 NORTH CAROLINA
 GIS/E-911 Addressing
 June 10, 2019

- | | | | |
|---|---|--|---|
|  Recycle Center |  City Limits |  NC |  Parcels |
|  Landfills |  Address Numbers |  US | |
|  Surrounding County Boundaries |  Airport |  Roads | |
|  Federal Property | Major Roads |  Mile Markers | |
| |  Interstate |  Railroad | |



 1 inch = 47 feet