

Initial Application Date: 3/20/19

Application # BR1903-0039

COUNTY OF HARNETT DEMOLITION APPLICATION

Central Permitting 108 E. Front Street, Lillington, NC 27546 Phone: (910) 893-7525 Fax: (910) 893-2793 www.harnett.org/permits

LANDOWNER: GREGORY W. WEAVER Mailing Address: 2113 NC 55 W

City: COATS State: NC Zip: 27521 Contact # 919-820-4800 Email: gregleslieweaver@gmail.com

APPLICANT*: _____ Mailing Address: _____

City: _____ State: _____ Zip: _____ Contact # _____ Email: _____

*Please fill out applicant information if different than landowner

CONTACT NAME APPLYING IN OFFICE: RANDY BAKER Phone # 910-893-7525

PROPERTY LOCATION: Subdivision: PRIVATE PROPERTY Lot #: 180 Lot Size: 1.85 AC

State Road # 180 State Road Name: MCGEE BAREFOOT LN. Map Book&Page: 3234, 0789

Parcel: _____ PIN: 0691-24-2957.000

Zoning: _____ Flood Zone: _____ Watershed: _____ Deed Book&Page: 3234, 0789

SPECIFIC DIRECTIONS TO THE PROPERTY FROM LILLINGTON: SEE ATTACHED

Structure(s) to be demolished & removed: Single family dwelling _____ Manufactured Home Other (specify) _____

Structures (existing and/or proposed): Single family dwellings _____ Manufactured Homes _____ Other (specify) _____

Water Supply: County Existing Well (DISCONNECTED)

Sewage Supply: Existing Septic Tank County Sewer (DISCONNECTED)

* If a new structure is to be replaced on this lot, please ensure that existing septic system is not damaged.

* If an existing well is on site and is to be discontinued, please contact Harnett County Environmental Health for assistance.

*Upon the issuance of the Certificate of Compliance, the Harnett County Tax Department shall be notified of the removal to ensure proper listing.

*The demolition contractor is responsible for submitting verification of proper disposal prior to the Final inspection.

PLEASE NOTE Failure to completely demolish, remove, and clear the premises will result in the withholding of the Certificate of Compliance. Thus, future permits for the property will be denied, and fines may be imposed for failure to complete demolition/ removal.

If permits are granted I agree to conform to all ordinances and laws of the State of North Carolina regulating such work and the specifications of plans submitted. I hereby state that foregoing statements are accurate and correct to the best of my knowledge. Permit subject to revocation if false information is provided.

Gregory W. Weaver
Signature of Owner or Owner's Agent

03-11-2019
Date

This application expires 6 months from the initial date if no permits have been issued


0.2 mi

 At the traffic circle, continue straight

302 ft

 Continue onto Leslie Campbell Ave

1.4 mi

 Merge onto NC-27 E

0.9 mi

 Turn left onto Bill Avery Rd

1.7 mi

 Turn left onto McGee Barefoot Ln

 Destination will be on the right

0.2 mi

 180 McGee Barefoot Ln, Coats, NC 27521

These directions are for planning purposes only. You may find that construction projects, traffic, weather, or other events may cause conditions to differ from the map results, and you should plan your route accordingly. You must obey all signs or notices regarding your route.

[Get Driving Directions, Live Traffic & Road Conditions - MapQuest](#)

[MapQuest > directions](#)

Step by step directions for your drive or walk. Easily add multiple stops, live traffic, road conditions, or satellite to your route. Find nearby businesses, restaurants ...

[Official MapQuest - Maps, Driving Directions, Live Traffic](#)

[MapQuest](#)

Official MapQuest website, find driving directions, maps, live traffic updates and road conditions. Find nearby businesses, restaurants and hotels. Explore!

[Google Maps](#)

[Google > maps > ...](#)

[Settings](#). [Help](#); [My Maps](#); [Send feedback](#). [Global edit](#). [Settings](#). [Settings](#). [Google Location Settings](#) ;



directions



ALL

MAPS

NEWS

SHOPPING

IMAGES

VIDEOS

BOOKS

FLIGHTS

SEA

108 E Front St, Lillington, NC 27546

180 McGee Barefoot Lane Coats, NC

16 min

3 h 16 min

58 min



16 min (9.9 mi)

via US-421 S



DIRECTIONS

↑ Head west on E Front St toward S 1st St

0.1 mi

↗ Turn right onto S Main St

1.5 mi

↗ Turn right onto US-421 S

3.3 mi

↖ Turn left onto Leslie Campbell Ave

0.4 mi

📍 At the traffic circle, take the 2nd exit and stay on Leslie Campbell Ave



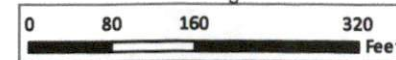
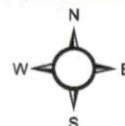
Harnett GIS

NOT FOR LEGAL USE .



GIS/E-911 Addressing
December 28, 2018

- | | | | |
|-------------------------------|-------------------|--------------|---------|
| Recycle Center | City Limits | NC | Parcels |
| Landfills | Address Numbers | US | |
| Surrounding County Boundaries | Airport | Roads | |
| Federal Property | MajorRoads | Mile_Markers | |
| | Interstate | Railroad | |



1 inch = 188 feet

Asbestos requirements are applicable if the occupancy use is or changes to Commercial (not residential), or if multiple structures are being demolished & removed at one time.

An Asbestos Inspection Report prepared by an N.C. Accredited Asbestos Inspector must be provided with application to demolish any building including residences demolished for commercial or industrial expansion or structures. It is the contractor's responsibility to properly notify the Department of Health and Human Services Division of Public Health – Health Hazards Control Unit at least ten (10) working days before the demolition is to begin whether or not the building is known to contain asbestos.

I hereby certify that the information on this application is correct and that all work in connection with the above referenced job will be performed under my supervision and that such work complies with the requirements of the NC State Building Codes and applicable Harnett County Ordinances. Call for inspection at proper stage of work.

CONTRACTOR / APPLICANT

DATE

LICENSE NO. (If applicable)

Please contact the Department of Health and Human Services for their requirements and permit information.

<http://www.epi.state.nc.us/epi/asbestos/ahmp.html>