MODEL DESCRIPTIONS:
1 - 65" 4K INTERACTIVE TOUCH MONITOR
2 - ACCOUSTICAL SLAT WALL PANEL x8
3 - ROOM & BOARD "HOVER" WALL MOUNTED CABINET (60"WX15"DX12"H)
4 - ROOM & BOARD "LINDEN" TABLE (60"WX30"DX36"H)
5 - ROOM & BOARD "RAMSEY" DESK (72"WX30"DX36"H) x2
6 - ROOM & BOARD "HUDSON" FILE CABINET (44"WX16"DX28"H) x2
7 - LAURA "STOCKPILE" UNDER TABLE FILE CABINET (16"WX20"DX24"H) x2
8 - COPIER
9 - STOREFRONT WITH TEMPERED GLASS
10 - 6080 STOREFONT DOOR WITH TEMPERED GLASS
11 - FELT HEXAGONS TILES - SEE INTERIOR ELEVATION "A"
12 - LARGE ENGRAVED TILES - KNOT STYLE - LATTE COLOR (24"WX24"H) x60
13 - 2868 1-LITE DOOR
14 - LIFESTYLE DISPLAY (30"WX48"H) x4
15 - MATTAMY BACKLIT LOGO SIGN
16 - 55" 4K MONITOR - X2 SCREENS
17 - FLINT IVORY FABRIC BENCH (54"WX19"DX18"H)
18 - 2460 FX WINDOW - TEMPERED
19 - EQUAL HOUSING DISPLAY
20 - MONITOR x2
21 - VINYL OFFICE HOURS
22 - ROOM & BOARD OLSEN CHAIR SUMNER NAVY X4
23 - ROOM & BOARD "AFTON" W/FLINT IVORY FABRIC X4
24 - ROOM & BOARD "FAIRBANKS" PENDANT (26"DIAX15"H) - SEE ELEC PLAN
25 - LAURA WAVERLY MESH GREY / DARK GREY FRAME MEETING ROOM CHAIR CHAIRS X2

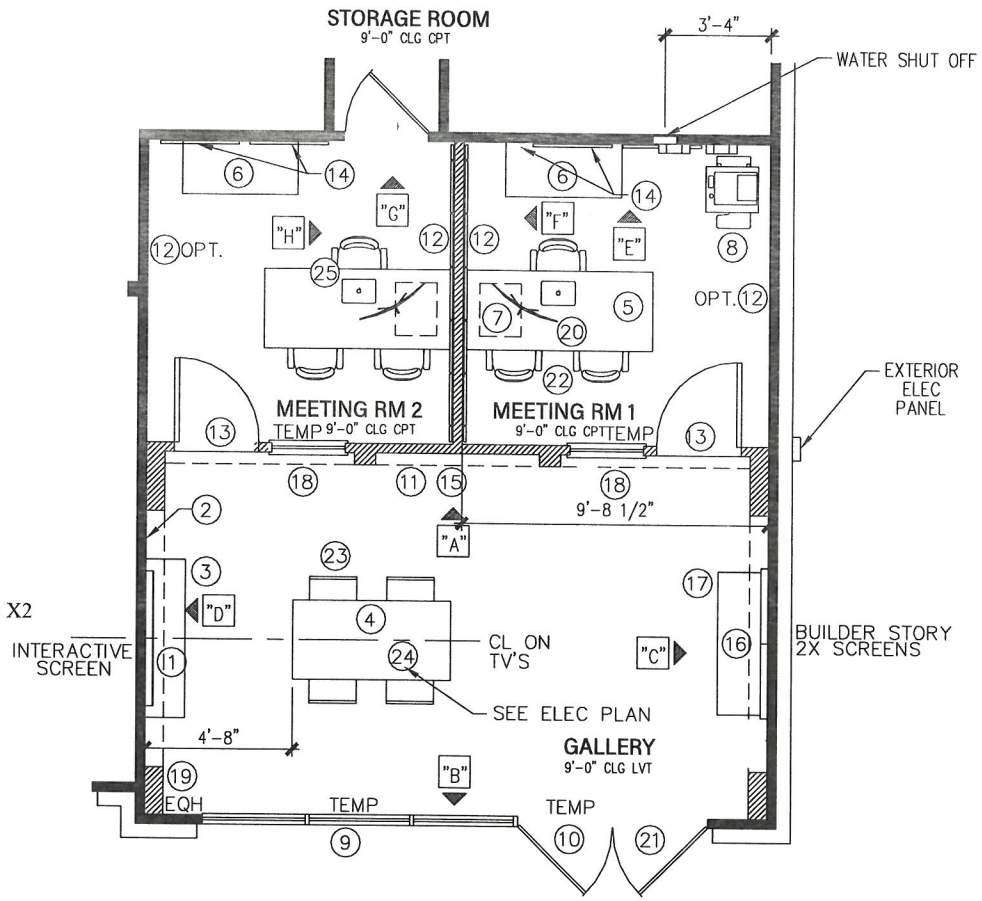

89 Seagrass Landing Model Fire Exit Plan

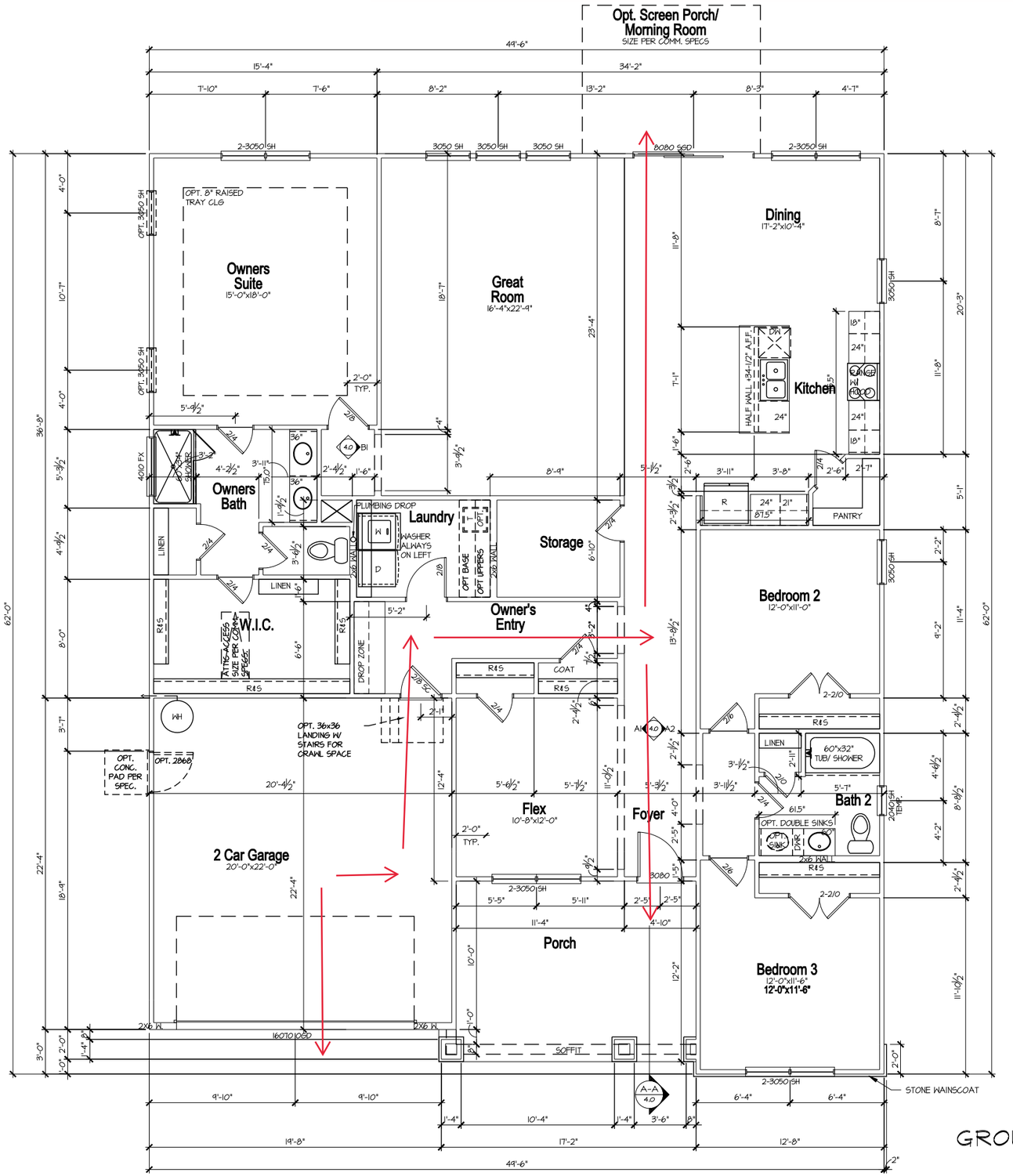

GROUND FLOOR PLAN - CRAFTSMAN

FLOOR PLAN NOTES

1. ALL FRAMED OPENINGS (F.O.) @ 96" ON 1ST FLOOR & 84" ON 2ND FLOOR U.N.O.
2. REFER TO COMMUNITY SPECIFICATIONS FOR NUMBER OF PANTRY & LINEN SHELVES.
3. REFER TO GARAGE FRAMING DETAIL ON SHT. MISC3 FOR GOAL POST FRAMING.
4. ALL STUD POCKETS TO BE 4 1/2" (3) STUDS U.N.O.
5. ALL STUDS BEHIND SHOWER STALLS @ 16" O.C.
6. ALL INTERIOR DOOR HEIGHTS PER COMMUNITY SPECS U.N.O.

mattamyHOMES

MATTAMY HOMES
CHARLOTTE DIVISION
PH: 704-375-9373

MATTAMY HOMES
RALEIGH DIVISION
PH: 919-752-4898

JDS Consulting
ENGINEERING • DESIGN • ENERGY
JDS Consulting PLLC, 543 PYLON DRIVE, RALEIGH NC 27606 919.480.1075
INFO@JDSCONSULTING.NET; WWW.JDSCONSULTING.NET

JDS Consulting PLLC IS NOT LIABLE FOR CHANGES MADE TO PLANS DUE TO CONSTRUCTION METHODS OR ANY CHANGES TO PLANS MADE IN THE FIELD BY CONTRACTOR, OR BY OTHERS. DRAWINGS ARE PROVIDED TO CLIENT FOR THE LOT NUMBER, PROPERTY, OR AS A MASTER PLAN AS SPECIFIED ON TITLE SHEET. DIMENSIONS SHALL GOVERN OVER SCALE, AND CODE SHALL GOVERN OVER DIMENSIONS ON DRAWINGS.

CLIENT: MATTAMY HOMES

PROJECT: CLEARWATER -LH

LOCATION: NORTH CAROLINA

SCALE: 1/8" = 1'-0" FOR 11x17 PAPER, 1/4" = 1'-0" FOR 22x34 PAPER, OR AS NOTED

PROJECT NO.: 25901141

DATE: 04/28/2025

DRAWN BY: CAR

MAIN FLOOR PLAN

1.0

SITE PLAN FOR
MATTAMY HOMES
△1 19 KINDNESS DRIVE
LOT 71, SEAGRASS LANDING, PHASE 1
UPPER LITTLE RIVER TOWNSHIP, HARNETT COUNTY, NORTH CAROLINA

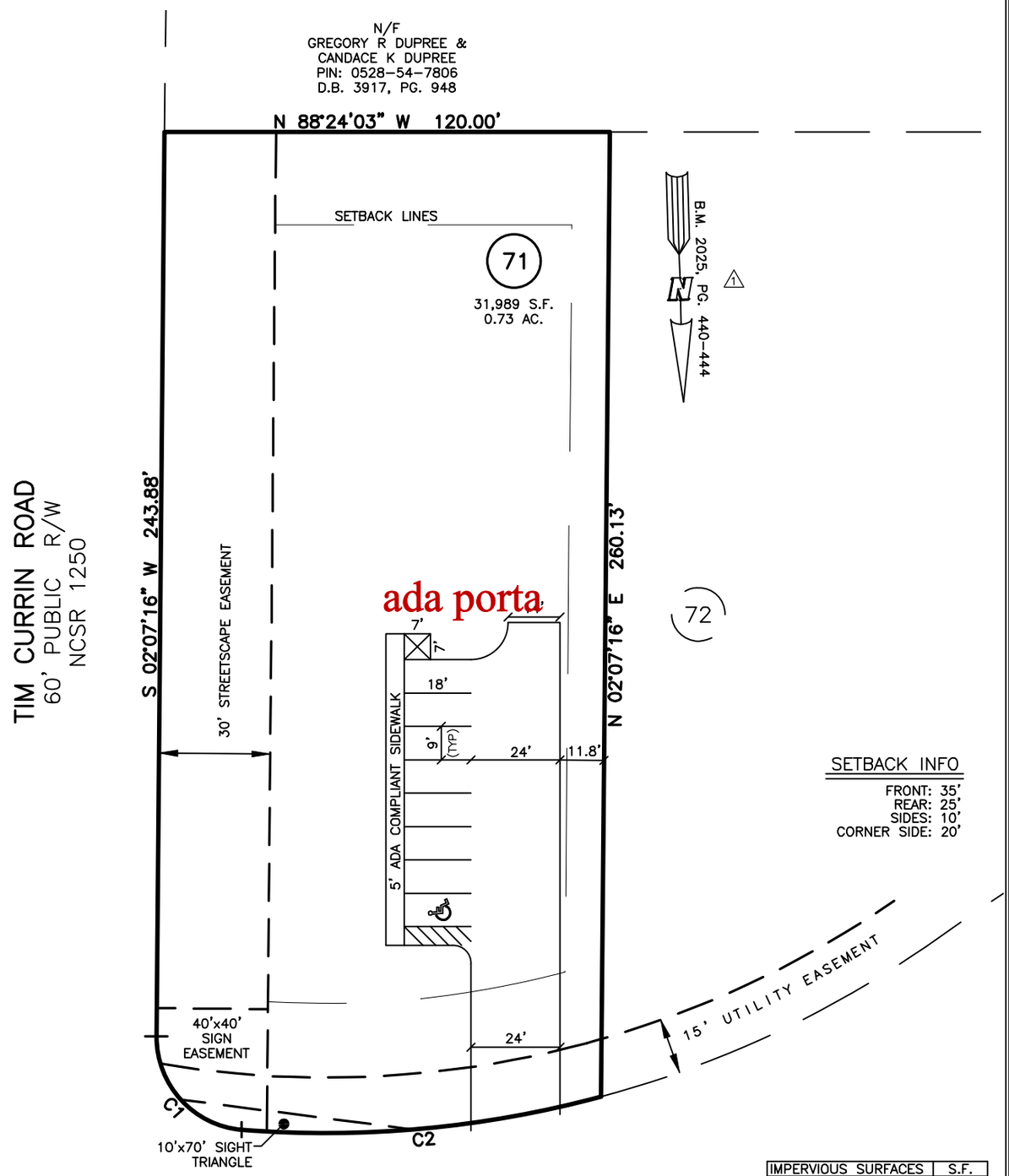

IMPERVIOUS SURFACES	S.F.
WALK & DRIVE	4,970
TOTAL	4,970
ALLOWBLE IMPERVIOUS	7,200

NUM	RADIUS	ARC	CHORD	CHORD BRG	DELTA
C1	25.00'	37.50'	34.08'	S 40°51'10" E	86°56'53"
C2	285.00'	97.74'	97.26'	N 86°20'54" E	19°38'56"

LEGEND

	AIR CONDITIONER	INV.	INVERT
BC	BACK of CURB	IPS	IRON PIPE SET
BFP	BACK FLOW PREVENTER	IRS	IRON ROD SET
	CLEANOUT		LIGHT POLE
	CURB INLET	MNS	MAGNETIC NAIL SET
DHS	DRILL HOLE SET	SS	MANHOLE SANITARY SEWER
ECM	EXISTING CONCRETE MONUMENT	SM	MANHOLE STORM SEWER
EDH	EXISTING DRILL HOLE	OHW	OVERHEAD WIRES
EIS	EXISTING IRON STAKE	PKS	PK NAIL SET
EIP	EXISTING IRON PIPE	PNS	POINT NOT SET
EM	ELECTRIC METER	RRS	RAIL ROAD SPIKE
EPK	EXISTING PK NAIL	T	TELEPHONE PEDESTAL
ES	ELECTRIC STUB	E	TRANSFORMER
	FLARED END SECTION	TV	CABLE TV PEDESTAL
	FIRE HYDRANT		UTILITY POLE
F	FIBER OPTIC PEDESTAL		WATER METER
GM	GAS METER		WATER VALVE
	GUY		YARD INLET
△1	REVISION TRIANGLE	( )	FIELD MEASUREMENT
			SEPTIC

△1 REFERENCES:
B.M. 2025, PG. 440-444

40 0 40
SCALE: 1" = 40'

△1 UPDATED INFORMATION TO RERECORDED MAP

THIS IS A SITE PLAN AS DEFINED BY G.S. 160D-102 AND IS NOT INTENDED TO BE ATTACHED TO ANY INSTRUMENT RECORDED IN THE REGISTER OF DEEDS OFFICE

SITE PLAN
NOT FOR RECORDATION,
CONVEYANCE OR SALES

REV CODE: 1.FLIP, 2.PLAN, 3.ROTATE, 4.MOVE, 5.SS
6.SEVERAL OF ABOVE, 7.LAND FEATURE, 8. OTHER

REV1: SEPT. 24, 2025(8)
DATE: AUG. 04, 2025

F.B. _____

RWK, PA
ENGINEERING ~ SURVEYING
CORPORATE LICENSE: C-1771
101 W. MAIN ST., SUITE 202
GARNER, NC 27529
PHONE (919) 779-4854
FAX (919) 779-4056

O:\SEAGRASS\SEGR71\SEGR 71.DWG

SITE PLAN FOR
MATTAMY HOMES
△1 19 KINDNESS DRIVE
LOT 71, SEAGRASS LANDING, PHASE 1
UPPER LITTLE RIVER TOWNSHIP, HARNETT COUNTY, NORTH CAROLINA

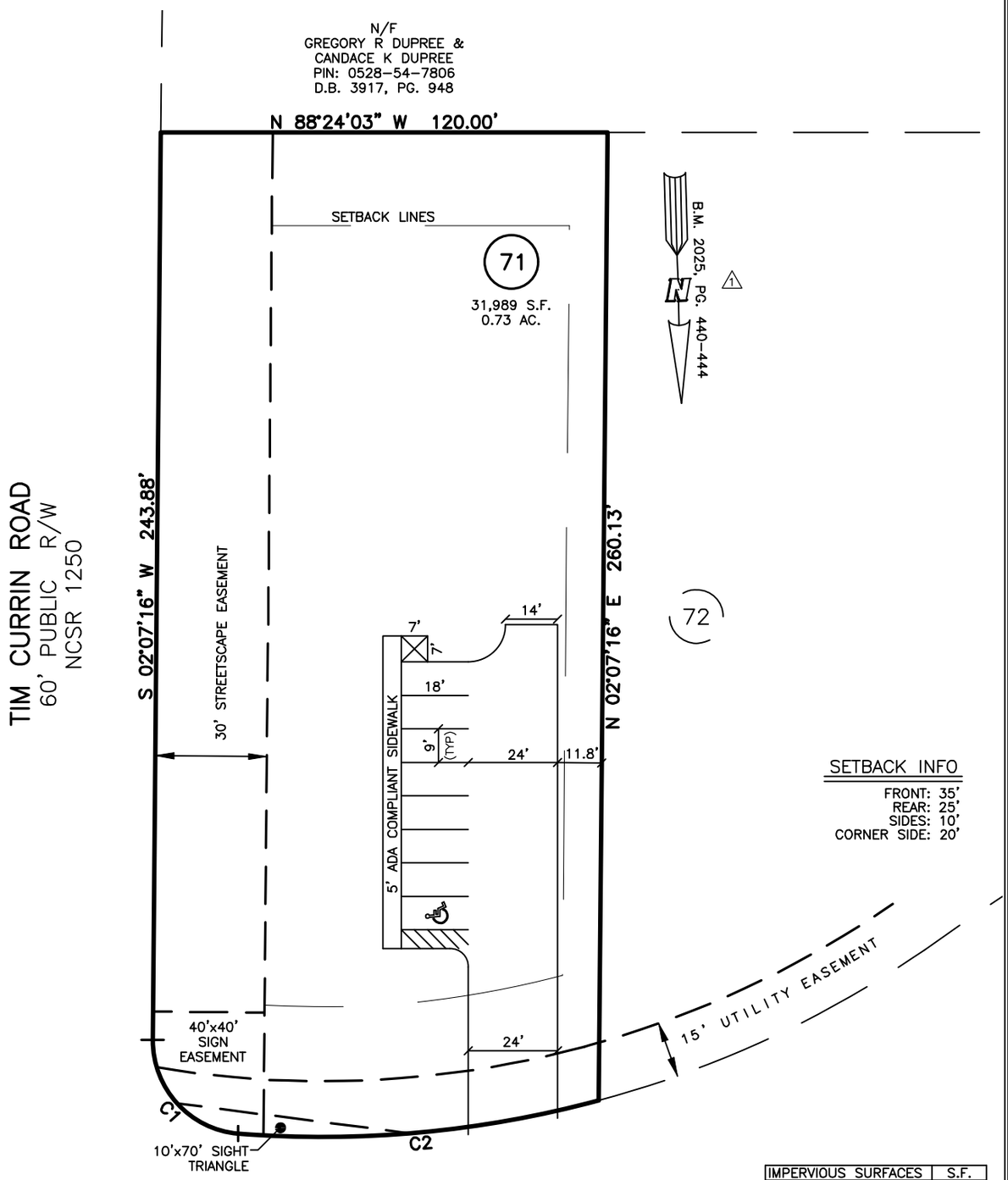

SETBACK INFO

FRONT: 35'
REAR: 25'
SIDES: 10'
CORNER SIDE: 20'

IMPERVIOUS SURFACES	S.F.
WALK & DRIVE	4,970
TOTAL	4,970
ALLOWBLE IMPERVIOUS	7,200

NUM	RADIUS	ARC	CHORD	CHORD BRG	DELTA
C1	25.00'	37.50'	34.08'	S 40°51'10" E	86°56'53"
C2	285.00'	97.74'	97.26'	N 86°20'54" E	19°38'56"

LEGEND

	AIR CONDITIONER	INV.	INVERT
BC	BACK of CURB	IPS	IRON PIPE SET
BFP	BACK FLOW PREVENTER	IRS	IRON ROD SET
	CLEANOUT		LIGHT POLE
	CURB INLET	MNS	MAGNETIC NAIL SET
DHS	DRILL HOLE SET	SS	MANHOLE SANITARY SEWER
ECM	EXISTING CONCRETE MONUMENT	SM	MANHOLE STORM SEWER
EDH	EXISTING DRILL HOLE	OHW	OVERHEAD WIRES
EIS	EXISTING IRON STAKE	PKS	PK NAIL SET
EIP	EXISTING IRON PIPE	PNS	POINT NOT SET
EM	ELECTRIC METER	RRS	RAIL ROAD SPIKE
EPK	EXISTING PK NAIL	T	TELEPHONE PEDESTAL
ES	ELECTRIC STUB	E	TRANSFORMER
	FLARED END SECTION	TV	CABLE TV PEDESTAL
	FIRE HYDRANT		UTILITY POLE
F	FIBER OPTIC PEDESTAL		WATER METER
GM	GAS METER		WATER VALVE
	GUY		YARD INLET
△1	REVISION TRIANGLE	( )	FIELD MEASUREMENT
			SEPTIC

△1 REFERENCES:
B.M. 2025, PG. 440-444

40 0 40
SCALE: 1" = 40'

△1 UPDATED INFORMATION TO RERECORDED MAP

THIS IS A SITE PLAN AS DEFINED BY G.S. 160D-102 AND IS NOT INTENDED TO BE ATTACHED TO ANY INSTRUMENT RECORDED IN THE REGISTER OF DEEDS OFFICE

SITE PLAN
NOT FOR RECORDATION, CONVEYANCE OR SALES

REV CODE: 1.FLIP, 2.PLAN, 3.ROTATE, 4.MOVE, 5.SS 6.SEVERAL OF ABOVE, 7.LAND FEATURE, 8. OTHER

REV1: SEPT. 24, 2025(8)
DATE: AUG. 04, 2025

F.B. _____

RWK, PA
ENGINEERING ~ SURVEYING
CORPORATE LICENSE: C-1771
101 W. MAIN ST., SUITE 202
GARNER, NC 27529
PHONE (919) 779-4854
FAX (919) 779-4056

O:\SEAGRASS\SEGR71\SEGR 71.DWG

* 7,200 SF MAXIMUM IMPERVIOUS AREA ALLOWED PER LOT
(INCLUDES AREA BETWEEN RIGHT OF WAY AND EDGE OF PAVEMENT) *

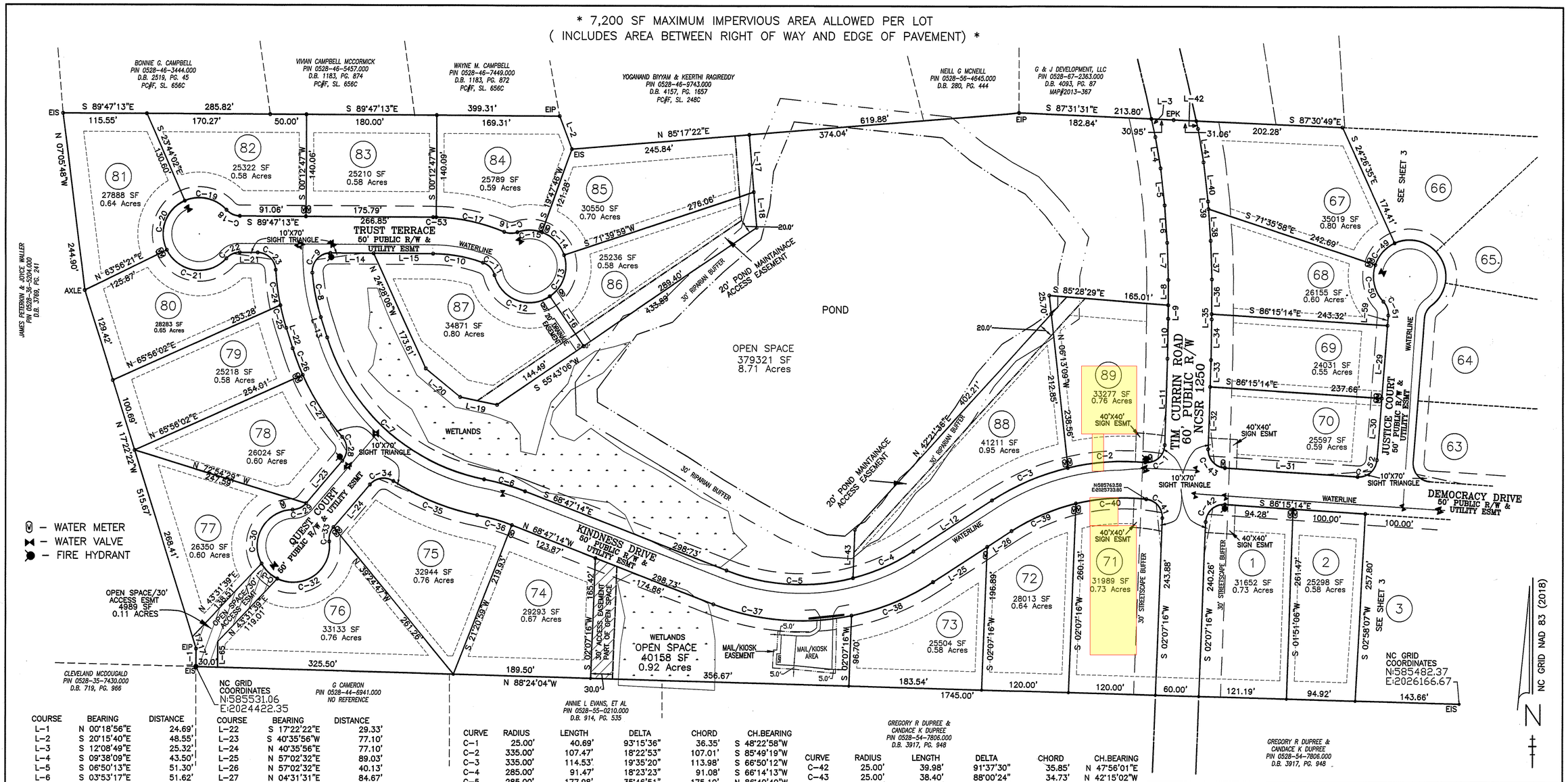

COURSE	BEARING	DISTANCE	COURSE	BEARING	DISTANCE
L-1	N 00°18'56"E	24.69'	L-22	S 17°22'22"E	29.33'
L-2	S 20°15'40"E	48.55'	L-23	S 40°35'56"W	77.10'
L-3	S 12°08'49"E	25.32'	L-24	N 40°35'56"E	77.10'
L-4	S 09°38'09"E	43.50'	L-25	N 57°02'32"E	89.03'
L-5	S 06°50'13"E	51.30'	L-26	N 57°02'32"E	40.13'
L-6	S 03°53'17"E	51.62'	L-27	N 04°31'31"E	84.67'
L-7	S 01°44'13"E	50.75'	L-28	N 04°31'31"E	113.32'
L-8	S 00°06'43"W	34.75'	L-29	S 04°31'31"W	100.01'
L-9	S 00°06'43"W	18.70'	L-30	S 04°31'31"W	85.35'
L-10	S 01°07'53"W	55.03'	L-31	N 86°15'14"W	183.53'
L-11	S 01°45'10"W	118.53'	L-32	N 01°45'10"E	85.92'
L-12	S 57°02'32"W	129.15'	L-33	N 01°45'10"E	36.86'
L-13	N 17°22'22"W	29.33'	L-34	N 01°07'53"E	55.89'
L-14	S 89°47'13"E	59.77'	L-35	N 00°06'43"E	7.35'
L-15	S 89°47'13"E	82.09'	L-36	N 00°06'43"E	47.61'
L-16	S 34°16'53"E	82.08'	L-37	N 01°44'13"W	52.85'
L-17	S 04°42'38"E	79.05'	L-38	N 03°53'17"W	43.87'
L-18	S 04°42'38"E	48.85'	L-39	N 03°53'17"W	10.43'
L-19	N 77°58'02"W	51.96'	L-40	N 06°50'13"W	54.31'
L-20	N 50°21'48"W	61.55'	L-41	N 09°38'09"W	46.28'
L-21	S 89°47'13"E	24.71'	L-42	N 12°08'49"W	10.98'
			L-43	S 02°07'16"W	66.23'
			L-59	S 04°31'31"W	13.99'
			L-65	N 00°18'56"E	35.39'

CURVE	RADIUS	LENGTH	DELTA	CHORD	CH.BEARING
C-1	25.00'	40.69'	93°15'36"	36.35'	S 48°22'58"W
C-2	335.00'	107.47'	18°22'53"	107.01'	S 85°49'19"W
C-3	335.00'	114.53'	19°35'20"	113.98'	S 66°50'12"W
C-4	285.00'	91.47'	18°23'23"	91.08'	S 66°14'13"W
C-5	285.00'	177.98'	35°46'51"	175.10'	N 86°40'40"W
C-6	335.00'	58.57'	10°01'05"	58.50'	N 73°47'46"W
C-7	285.00'	305.58'	61°25'56"	291.15'	N 48°05'21"W
C-8	285.00'	62.28'	12°31'17"	62.16'	N 11°06'44"W
C-9	25.00'	41.48'	95°03'52"	36.88'	N 42°40'51"E
C-10	205.00'	70.21'	19°37'24"	69.87'	S 79°58'31"E
C-11	25.00'	24.42'	55°58'15"	23.46'	S 42°10'42"E
C-12	50.00'	96.07'	110°05'19"	81.96'	S 69°14'14"E
C-13	50.00'	64.62'	74°03'08"	60.22'	N 18°41'33"E
C-14	50.00'	45.27'	51°52'13"	43.74'	N 44°16'08"W
C-15	50.00'	34.65'	39°42'13"	33.96'	S 89°56'39"W
C-16	25.00'	18.61'	42°39'06"	18.18'	N 88°34'54"W
C-17	255.00'	96.07'	21°35'08"	95.50'	N 78°02'54"W
C-18	25.00'	21.03'	48°11'23"	20.41'	N 65°41'32"W
C-19	50.00'	62.95'	72°08'12"	58.87'	N 77°39'56"W
C-20	50.00'	80.57'	92°19'37"	72.13'	S 20°06'09"W
C-21	50.00'	97.66'	111°54'57"	82.86'	S 82°01'08"E
C-22	25.00'	21.03'	48°11'23"	20.41'	N 66°07'05"E
C-23	25.00'	37.67'	86°20'41"	34.21'	S 46°36'53"E
C-24	335.00'	49.17'	8°24'37"	49.13'	S 07°38'51"E
C-25	335.00'	32.28'	5°31'13"	32.26'	S 14°36'46"E
C-26	335.00'	39.13'	6°41'35"	39.11'	S 20°43'10"E
C-27	335.00'	101.45'	17°21'05"	101.06'	S 32°44'30"E
C-28	25.00'	35.79'	82°00'59"	32.81'	S 00°24'33"E
C-29	25.00'	21.03'	48°11'23"	20.41'	S 64°41'38"W
C-30	50.00'	102.80'	117°48'12"	85.63'	S 29°53'13"W
C-31	50.00'	30.47'	34°54'55"	30.00'	S 46°28'21"E
C-32	50.00'	107.91	123°39'39"	88.16'	N 54°14'23"E
C-33	25.00'	21.03'	48°11'23"	20.41'	N 16°30'15"E
C-34	25.00'	35.79'	82°00'59"	32.81'	N 81°36'26"E
C-35	335.00'	125.24'	21°25'14"	124.51'	S 68°05'42"E
C-36	285.00'	49.83'	10°01'05"	49.77'	S 73°47'46"E
C-37	335.00'	194.31'	33°14'00"	191.60'	S 85°24'14"E
C-38	335.00'	122.42'	20°56'14"	121.74'	N 67°30'39"E
C-39	285.00'	96.91'	19°28'54"	96.44'	N 66°46'59"E
C-40	285.00'	97.74'	19°38'56"	97.26'	N 86°20'54"E
C-41	25.00'	37.50'	85°56'53"	34.08'	S 40°51'10"E

CURVE	RADIUS	LENGTH	DELTA	CHORD	CH.BEARING
C-42	25.00'	39.98'	91°37'30"	35.85'	N 47°56'01"E
C-43	25.00'	38.40'	88°00'24"	34.73'	N 42°15'02"W
C-44	25.00'	39.61'	90°46'45"	35.59'	N 40°51'51"W
C-45	25.00'	21.03'	48°11'23"	20.41'	N 28°37'13"E
C-46	50.00'	37.30'	42°44'53"	36.45'	N 31°20'27"E
C-47	50.00'	46.26'	53°00'52"	44.63'	N 16°32'25"W
C-48	50.00'	62.30'	71°23'45"	58.35'	N 78°44'43"W
C-49	50.00'	41.15'	47°09'23"	40.00'	S 41°58'43"W
C-50	50.00'	54.16'	62°03'53"	51.55'	S 12°37'55"E
C-51	25.00'	21.03'	48°11'23"	20.41'	S 19°34'10"E
C-52	25.00'	38.93'	89°13'14"	35.11'	S 49°08'09"W
C-53	255.00'	4.21'	0°56'45"	4.21'	N 89°18'51"W

A historic farm path commonly known as Rustic Lane has been shown on Harnett County GIS depicting westerly access from Tim Currin Road over a portion of Freedom Acres. There are no recorded easement or right of way documents for Rustic Lane. In lieu of access over the historic location of Rustic Lane, the development plan for Freedom Acres provides westerly access from Tim Currin Road to adjoining owners over Kindness Drive, Quest Court and the access easement identified on this plat as "Open Space/30' Access Esmt".

SCALE: 1" = 100'
0 100 200 300

REVIEW OFFICER'S CERTIFICATE
STATE OF NORTH CAROLINA
COUNTY OF HARNETT
I, Sheila K Beamt REVIEW OFFICER OF HARNETT COUNTY, CERTOFY THAT THE MAP OR PLAT TO WHICH THIS CERTIFICATION IS AFFIXED MEETS ALL STATUTORY REQUIREMENTS FOR RECORDING.
Sheila K Beamt
REVIEW OFFICER
5-25-25
DATE

SUB2502-0004
SUB2208-0029

OWNERS INFORMATION:
BS LAND LLC
PIN # 0528-65-5623.000
466 STANICL ROAD
ANGIER, NC 27501

BS LAND LLC
PIN # 0528-85-8919.000
PIN # 0528-85-5150.000
PIN # 0528-85-8243.000
303 RIVER ROAD
FUQUAY-VARINA, NC 27526

I, BENTON W. DEWAR, PROFESSIONAL LAND SURVEYOR NO. 3040, CERTIFY:
THAT THIS PLAT IS OF A SURVEY THAT CREATES A SUBDIVISION OF LAND, THAT IS REGULATED BY COUNTY OR MUNICIPALITY ORDINANCE THAT REGULATES PARCELS OF LAND.

BENTON W. DEWAR NCPLS – 3040

NORTH CAROLINA PROFESSIONAL L - 3040 LAND SURVEYOR BENTON W. DEWAR

I, BENTON W. DEWAR CERTIFY THAT THIS PLAT WAS DRAWN UNDER MY SUPERVISION FROM AN ACTUAL SURVEY MADE UNDER MY SUPERVISION DEED BOOK 4178 PAGE 163 MAP #2025 PAGE 141 ; THAT THE BOUNDARIES NOT SURVEYED ARE CLEARLY INDICATED AS BROKEN LINES DRAWN FROM INFORMATION FOUND IN BOOK MAP#2025 PAGE 141 ; THAT THE RATIO OF PRECISION OR POSITIONAL ACURACY AS CALCULATED IS 1:15,000 +/- ; THAT THIS PLAT WAS PREPARED IN ACCORDANE WITH G.S. 47-30 AS AMMENDED. WITNESS MY ORIGINAL SIGNATURE, LICENSE NUMBER AND SEAL THIS 14th DAY OF MAY , A.D. 2025

BENTON W. DEWAR, NCPLS – 3040

RECORDED MAP # 2025 -335
HARNETT CO. REG. OF DEEDS

THIS PLAT IS PART OF A 5 SHEET SET AND IS NOT INTENDED TO STAND ALONE. SEE ALL SHEETS FOR NOTES, SEALS AND OTHER INFORMATION.
SHEET 2 OF 5

BENTON W. DEWAR AND ASSOCIATES
PROFESSIONAL LAND SURVEYOR
5920 HONEYCUTT ROAD
HOLLY SPRINGS, NC 27540
PH. # (919) 552-9813
EMAIL: bentondewar@gmail.com

SUBDIVISION PLAT FOR:
FREEDOM ACRES PHASE 1
PROPERTY OFF TIM CURRIN ROAD
DEED BOOK 4178 PAGE 163
DEED BOOK 3840 PAGE 889
MAP # 2025 – 141
UPPER LITTLE RIVER TOWNSHIP
HARNETT COUNTY – NORTH CAROLINA

ZONED R-30
HARNETT COUNTY

PIN # 0528-65-5623.000
PIN # 0528-85-8919.000
PIN # 0528-85-5150.000
PIN # 0528-85-8243.000

DATE: 9-25-24

25-34L
B&S TCRD\22\700

AS–BUILT IMPROVEMENTS FOR
MATTAMY HOMES
20 KINDNESS DRIVE
LOT 89, SEAGRASS LANDING, PHASE 1

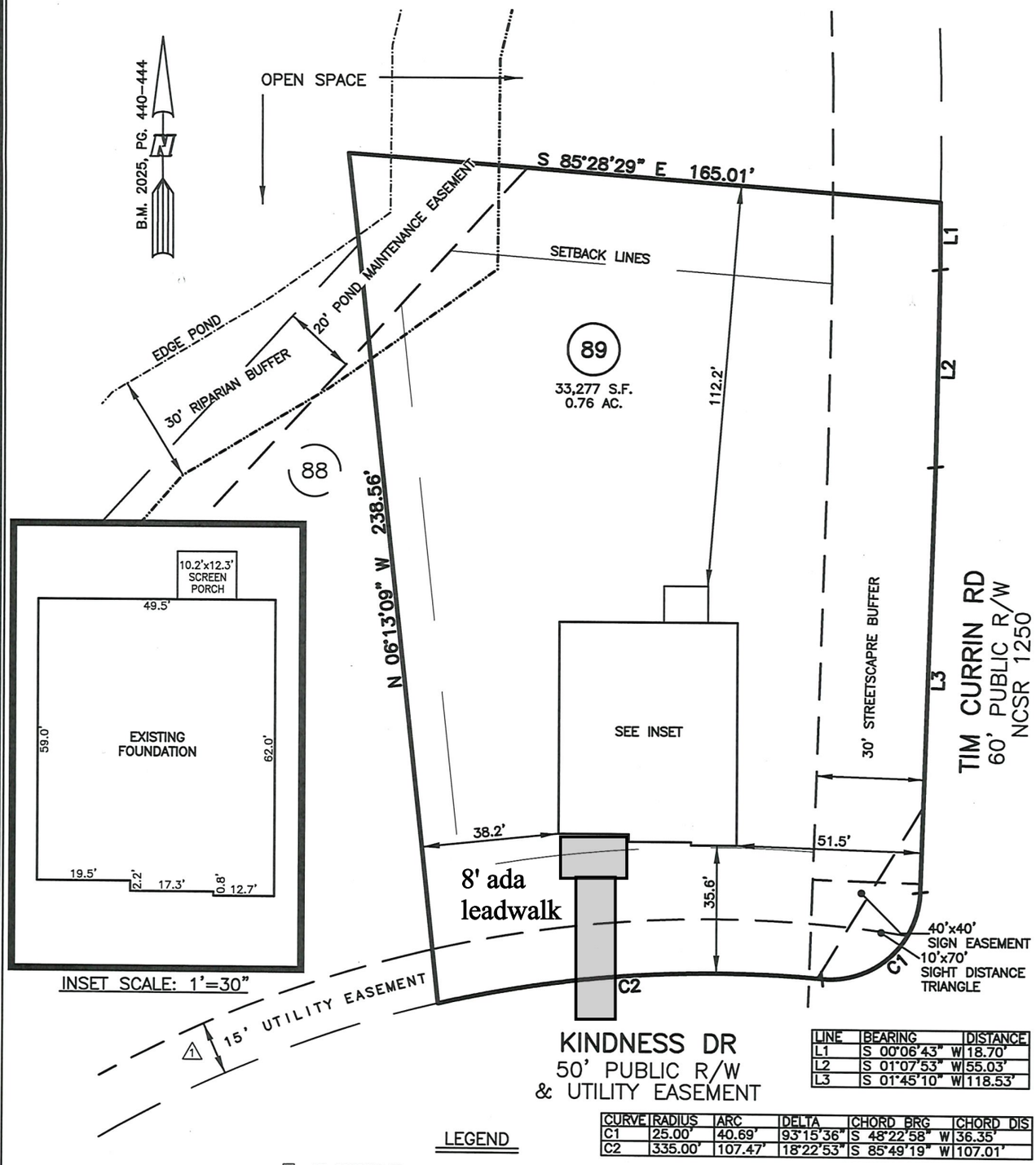

LINE	BEARING	DISTANCE
L1	S 00°06'43" W	18.70'
L2	S 01°07'53" W	55.03'
L3	S 01°45'10" W	118.53'

CURVE	RADIUS	ARC	DELTA	CHORD BRG	CHORD DIS
C1	25.00'	40.69'	93°15'36"	S 48°22'58" W	36.35'
C2	335.00'	107.47'	18°22'53"	S 85°49'19" W	107.01'

LEGEND

- AC AIR CONDITIONER
- BC BACK of CURB
- BFP BACK FLOW PREVENTER
- CLEANOUT
- CURB INLET
- DHS DRILL HOLE SET
- ECM EXISTING CONCRETE MONUMENT
- EDH EXISTING DRILL HOLE
- EIS EXISTING IRON STAKE
- EIP EXISTING IRON PIPE
- EM ELECTRIC METER
- EPK EXISTING PK NAIL
- ES ELECTRIC STUB
- FLARED END SECTION
- FIRE HYDRANT
- F FIBER OPTIC PEDESTAL
- GM GAS METER
- GUY
- INV. INVERT
- IPS IRON PIPE SET
- IRS IRON ROD SET
- LIGHT POLE
- MNS MAGNETIC NAIL SET
- SS MANHOLE SANITARY SEWER
- SW MANHOLE STORM SEWER
- OHW OVERHEAD WIRES
- PKS PK NAIL SET
- PNS POINT NOT SET
- RRS RAIL ROAD SPIKE
- T TELEPHONE PEDESTAL
- E TRANSFORMER
- TV CABLE TV PEDESTAL
- UTILITY POLE
- W WATER METER
- WATER VALVE
- YARD INLET
- FIELD MEASUREMENT
- 1 REVISION TRIANGLE

THIS AS–BUILT IS FOR CODE COMPLIANCE.

NOT FOR SALES OR CONVEYANCE

WAKE COUNTY, NORTH CAROLINA

I CERTIFY THAT THIS MAP WAS DRAWN UNDER MY SUPERVISION FROM FIELDWORK DONE UNDER MY SUPERVISION; THAT THE IMPROVEMENTS LIE FULLY UPON THE LOT UNLESS OTHERWISE SHOWN AND THAT THE PROPERTY SHOWN IS AN EXISTING PARCEL OR PARCELS OF LAND.

SETBACK INFO

FRONT: 35'
REAR: 25'
SIDES: 10'
CORNER SIDE: 20'

1 UPDATED EASEMENT INFORMATION

REFERENCES:

B.M. 2025, PG. 440–444

40 0 40

SCALE: 1" = 40'

NOTES

1. THIS SURVEY SUBJECT TO ANY FACTS THAT MAY BE DISCLOSED BY A FULL AND ACCURATE TITLE SEARCH.
2. THIS MAP MAY NOT BE A CERTIFIED SURVEY AND HAS NOT BEEN REVIEWED BY A LOCAL GOVERNMENT AGENCY FOR COMPLIANCE WITH ANY APPLICABLE LAND DEVELOPMENT REGULATIONS AND HAS NOT BEEN REVIEWED FOR COMPLIANCE WITH RECORDING REQUIREMENTS FOR PLATS.

REV1: SEPT. 25, 2025
DATE: SEPT. 19, 2025

O:\FieldLoc\SEAGRASS 88 89 FDN.txt

RWK, PA
ENGINEERING ~ SURVEYING
CORPORATE LICENSE: C-1771
101 W. MAIN ST., SUITE 202
GARNER, NC 27529
PHONE (919) 779-4854
FAX (919) 779-4056

O:\SEAGRASS\SEGR89\SEGR 89.DWG