

Harnett.org/GIS
July 15, 2024

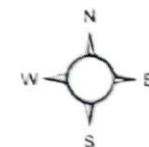
- Surrounding County Boundaries
- County Boundary
- Address Numbers

- Road Centerlines
- US
- Parcels




RED SQUARES ARE
3 HUTS FROM LAST YEAR

HUTS ARE 20 FT APART
50 FT FROM PROPERTY LINE'S
GRANGE SQUARE - PROPOSED 2 NEW HUTS
IS 50 FT



~~ROOM~~ HALF-WALL
HUR




FIRE
EXTINGUISHER

EXIT

EXIT

HST WITH NO WALLS



-Q-EXIT-Q-
FIKE
EXTINDISHER

-Q-EXIT-Q-