







Harnett.org/GIS

July 15, 2024

-  Surrounding County Boundaries
-  County Boundary
-  Address Numbers

-  Road Centerlines
-  US
-  Parcels



RED SQUARES ARE
3 HUTS FROM LAST YEAR

HUTS ARE 20ft APART
BRANGE SQUARE - PROPOSED 2 NEW HUTS
50ft From PROPERTY LINE'S IS 50ft

