





Harnett GIS





NOT FOR LEGAL USE



GIS/E-911 Addressing

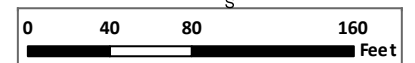
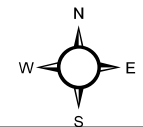
May 23, 2018

-  Recycle Center
-  Landfills
-  Surrounding County Boundaries
-  Federal Property

-  City Limits
-  Address Numbers
-  Airport
- MajorRoads**
-  Interstate

-  NC
-  US
-  Roads
-  Mile_Markers
-  Railroad

-  Parcels



1 inch = 94 feet